


# UNOFFICIAL COPY

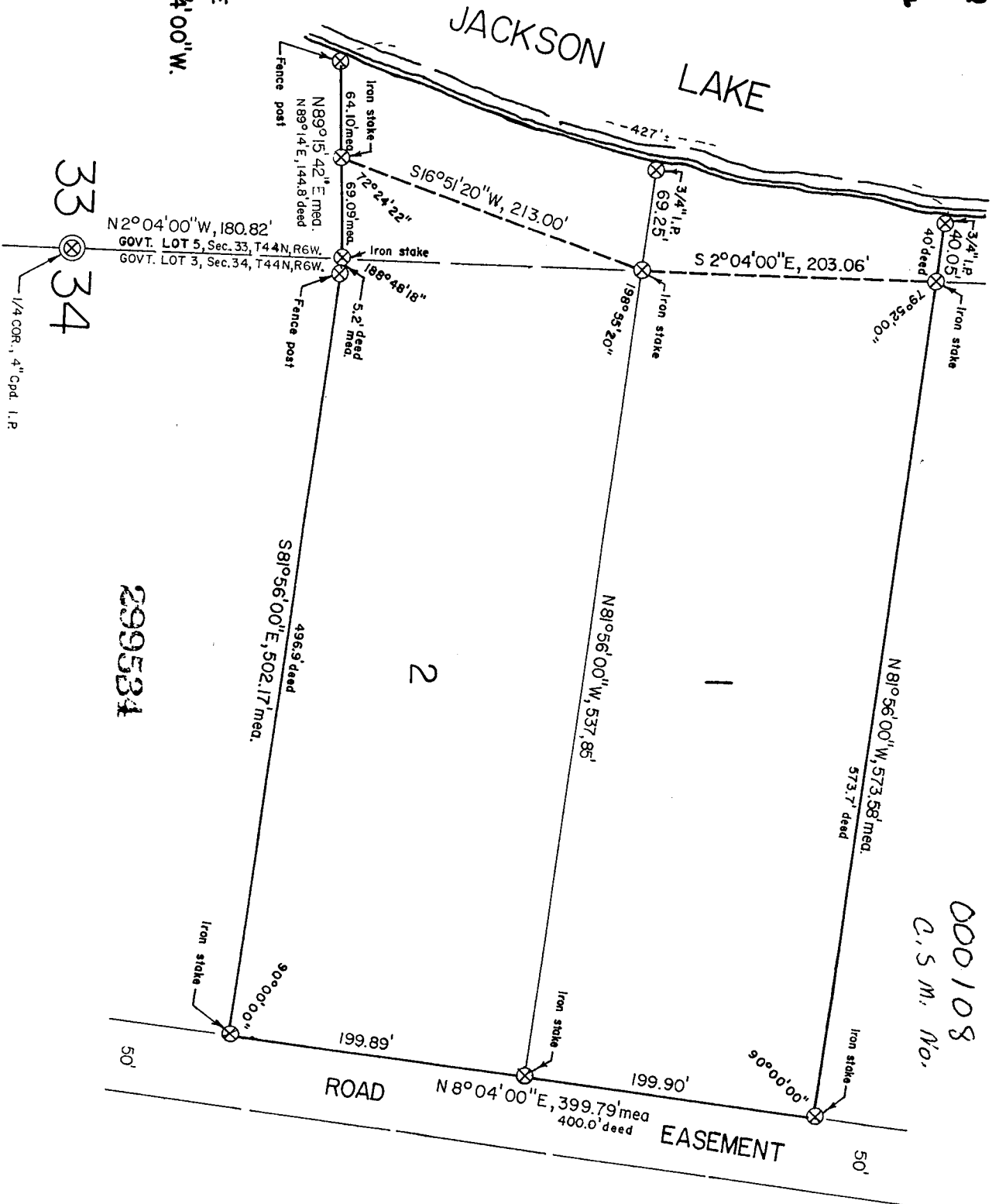
Contact the Bayfield County Register of Deeds Office to obtain an official copy of this document.

6L.5 33-44-U  
6L.3 34.44-U



*Ronald L. Peterson*

SCALE 1"=100'  
 ⊗ FOUND MONUMENT  
 BEARINGS BASED ON WEST LINE  
 OF GOV'T. LOT 3, SEC.34, T44N,  
 R6W. ASSUMED TO BEAR N2°04'00"W.  
 JANUARY 20, 1975



33  
34

299534

000108  
Q.S.M. No.

133

# UNOFFICIAL COPY


Contact the Bayfield County Register of Deeds  
Office to obtain an official copy of this document.

I, Ronald L. Peterson, Wisconsin Registered Land Surveyor, hereby certify that in compliance with Chapter 236:34 of the Wisconsin Statutes and under the direction of Risberg Land Company, owner, I have surveyed, divided and mapped the land herein described and that said survey is correct to the best of my knowledge and ability and is located in Govt. Lot 5, Section 33, and Govt. Lot 3, Section 34, all in T. 44 N, R.6 W, described as follows;

Commencing at the  $\frac{1}{4}$  corner between said Sections 33 and 34, T. 44 N, R.6 W, Thence N.  $2^{\circ} 04'00''$  W, along the Section line, 180.82 feet to the actual point of beginning, Thence S.  $81^{\circ} 56'00''$  E, 502.17 feet to the westerly edge of the road easement, Thence N.  $8^{\circ} 04'00''$  E. along said easement line 399.79 feet, Thence N.  $81^{\circ} 56'00''$  W, 573.58 feet to the meander corner on the Easterly shore of Jackson Lake (said corner also being on the Section line), Thence along the meander line as follows, S.  $2^{\circ} 04'00''$  E, 203.06 feet, Thence S.  $16^{\circ} 51'20''$  W, 213.00 feet to the end of said meander line, Thence N.  $89^{\circ} 15'42''$  E, 69.09 feet to the point of beginning and including all the land between the meander line and the waters edge of Jackson Lake between the parcel lines extended.

Subject to all existing easements and reservations.

*Ronald L. Peterson*



This instrument drafted by-  
Ronald L. Peterson  
March 3, 1975

Approved this 6 day of March, 1975 by *Jacob E. Heinlein*  
Bayfield County Zoning Administrator