
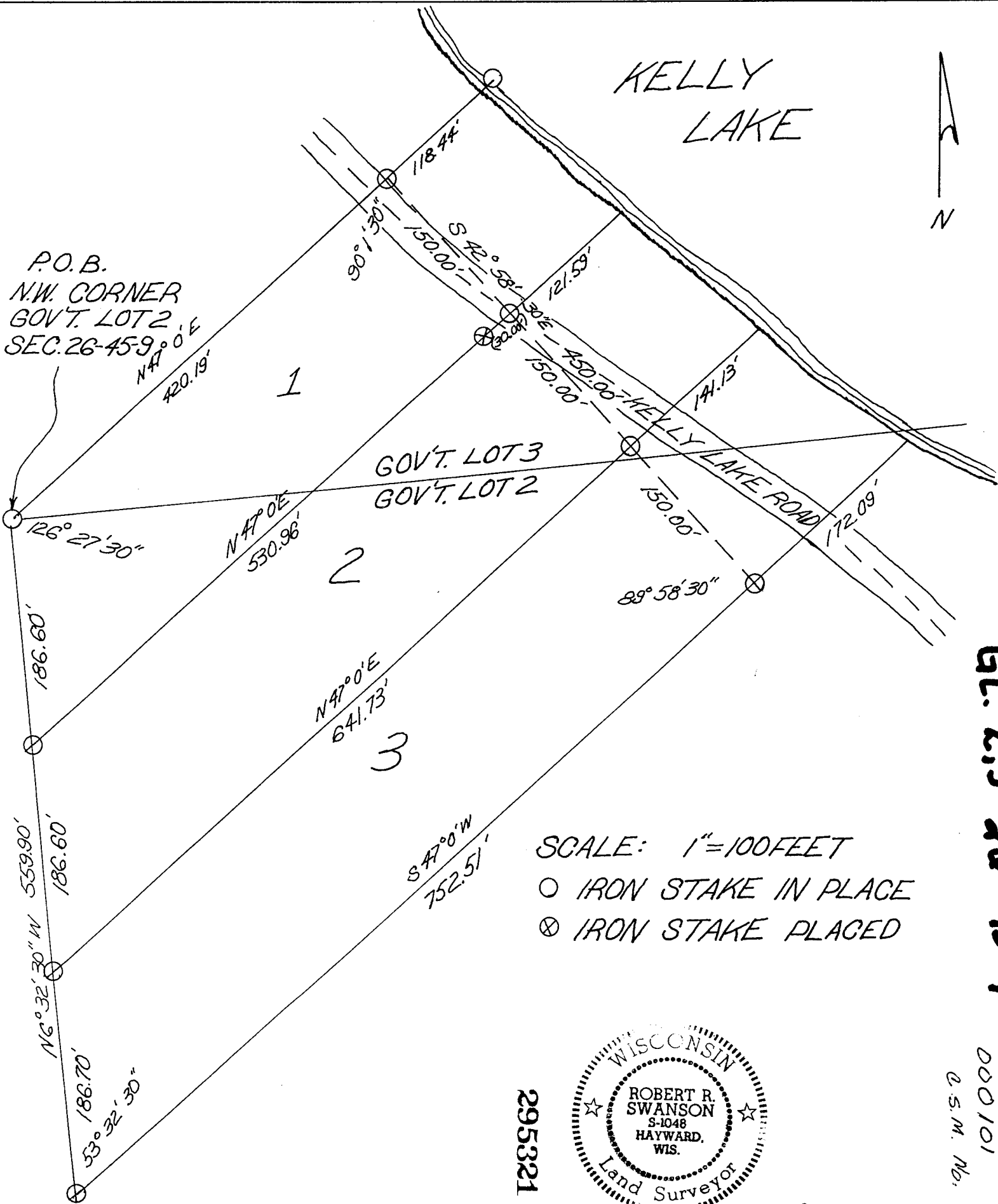


UNOFFICIAL COPY

120

Contact the Bayfield County Register of Deeds Office to obtain an official copy of this document.



Robert R. Swanson
5-14-74

GL. 2,3 26-45-9

000101
Q.S.M. No.

119

UNOFFICIAL COPY

Contact the Bayfield County Register of Deeds
Office to obtain an official copy of this document.

I, Robert R. Swanson, Wisconsin Registered Land Surveyor, hereby certify that in full compliance with the provisions of Chapter 236.34 of the Wisconsin Statutes, and under the direction of Lilian Herwig, owner of said land, I have surveyed, divided and mapped the land herein described and that such map correctly represents the exterior boundaries and division of the land surveyed and that this land is located in Gov't Lots 2 and 3, Section 26, Township 45 North, Range 9 West, Town of Barnes, Bayfield County, Wisconsin described as follows:

Beginning at the North West corner of Gov't Lot 2, Section 26-45-9:


Thence North $47^{\circ} 0'$ East 420.19 feet to an iron pipe on the meander line of Kelly Lake.

Thence South $42^{\circ} 58' 30''$ East along the meander line of Kelly Lake 450.00 feet to an iron pipe.

Thence South $47^{\circ} 0'$ West 752.51 feet to an iron pipe.

Thence North $6^{\circ} 32' 30''$ West 559.90 feet to the iron pipe which is the P.O.B. and including all the land between the meander line and the parcel lines extended.

Parcels are also subject to easements and reservations of record.



Robert R. Swanson

5-14-74

APPROVED
Bayfield County Zoning Comm.

By *Raymond J. Kump*
Date 6-10-74 Appl# Map#