

**UNOFFICIAL COPY**

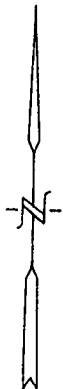
# 2369

Contact the Bayfield County Register of Deeds Office to obtain an official copy of this document.

SHEET 1 OF 2

**BAYFIELD COUNTY CERTIFIED SURVEY MAP # 000879**

LOCATED IN GOVT. LOTS 2 AND 3, AND THE SE 1/4 OF THE SE 1/4, SECTION 15, T. 50 N., R. 8 W., PORT WING TOWNSHIP, BAYFIELD COUNTY, WISCONSIN.



BEARINGS BASED ON SOLAR OBSERVATION

LAKE SUPERIOR

DUE EAST 100.00'

419004

1300' MORE OR LESS AT HIGH BANK  
N 39° 46' 18" E 1302.64'



LOT 1

1,050,500± Sq. Ft.  
24.1± Acres

NE 1/4,  
SE 1/4

OWNED BY:  
KUHRMEYER

6L-243  
SE-SE

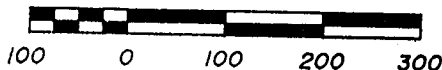
OWNED BY:  
LUNDQUIST

LEGEND

- = IRON PIPE OR ROD FOUND
- = 3/4"x24" IRON RE-BAR WEIGHING 1.63 LBS./LINEAL FOOT SET IN PREVIOUS SURVEY
- = 3/4"x24" IRON RE-BAR WEIGHING 1.63 LBS./LINEAL FOOT SET THIS SURVEY

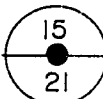
APRIL 18, 1995

SCALE



T. 50 N.,  
R. 8 W.,

N 51° 57' 20" E 1407.49'



04/12/00

GOVT. LOT 2  
GOVT. LOT 3

DUE EAST 206.60'

S 38° 40' 34" W 175.56'

P.O.B.

HIGHWAY "13"

S 42° 07' 04" E 425.39'

SE 1/4,  
SE 1/4

OWNED BY:  
HUNSTIGER

15-50-8

4/3

Stock No. 26273

**UNOFFICIAL  
COPY**Contact the Bayfield County Register of Deeds  
Office to obtain an official copy of this document.

Sheet 2 of 2

BAYFIELD COUNTY CERTIFIED SURVEY MAP NO. 000879Legal Description

A parcel of land located in Government Lots 2 and 3, and the SE $\frac{1}{4}$  of the SE $\frac{1}{4}$ , Section 15, T50N, R8W, Port Wing Township, Bayfield County, Wisconsin, described as:

Commencing at a quarter corner common to Sections 15 and 21; thence N51°57'20"E 1407.49 feet to the point of beginning; thence N44°00'00"W 1072.37 feet to an iron rod which marks the beginning of a meander line to Lake Superior; said line continues N44°00'00"W to the water's edge. Thence along said meander line N39°46'18"E 1302.64 feet to an iron rod marking the ending of said meander line; thence Due East 100.00 feet; thence Due South 1320.00 feet; thence Due East 206.60 feet to an iron rod located on the Northerly right-of-way line of Highway 13; thence along said right-of-way line, on a curve to the left, having a long chord bearing and distance of S42°07'04"E 425.39 feet; thence S38°40'34"W 175.56 feet to the point of beginning.

The above-described parcel contains 1,050,500 square feet, more or less, which is 24.1 acres, more or less, including all land between the meander line and the shore of Lake Superior, and is subject to any easements of record.

## CERTIFICATE OF SURVEY

I, Robert A. Mick, do hereby certify that I have surveyed the property hereon described according to the official records, and with the provisions of Chapter S.236.34 of the Wisconsin Statutes and Bayfield County Subdivision Ordinance in making the same and is a correct representation of the lot lines to the best of my knowledge and belief. This survey was performed under the order of Marie Findlay & Associates, Herbster, WI. 54844, as agent for owner.

Robert A. Mick 4-27-95  
Robert A. Mick, L.S. 962

SUPERIOR SURVEYS, INC.  
Rt. 3, Box 3215  
Washburn, WI 54891

April 18, 1995



77