


UNOFFICIAL COPY

677C #

Sheet 1 of 2

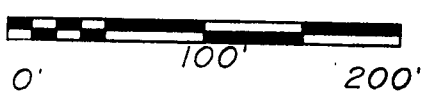
Contact the Bayfield County Register of Deeds Office to obtain an official copy of this document.

BOUNDARY SURVEY
OF BLOCK 08 OF THE ORIGINAL PLAT OF THE CITY OF WASHBURN,
BAYFIELD COUNTY, WISCONSIN.



LEGEND
 ○ = 3/4" x 24" IRON REBAR
 (SET) WEIGHING 1.63 lbs./lin. foot

SCALE 1" = 100'



Bearings are True

32-49-4

Sheet

35

Pd 12-90

UNOFFICIAL COPY

Contact the Bayfield County Register of Deeds
Office to obtain an official copy of this document.

Sheet 2 of 2

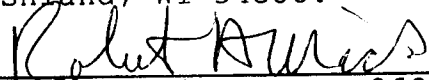
BOUNDARY SURVEY

Legal Description

Block 8 of Dupont Park Addition to the City of Washburn,
Bayfield County, WI.


CERTIFICATE OF SURVEY

I, Robert A. Mick, do hereby certify that I have surveyed the property hereon described according to the official records, and with the provisions of Chapter A-E 7 of the Wisconsin Administrative Code in making the same and is a correct representation of the lot lines to the best of my knowledge and belief. This survey was performed under the order of Nathan Ziegel, c/o Northern State Bank, Ashland, WI 54806.


Robert A. Mick, L.S. 962

SUPERIOR SURVEYS, INC.
Rt. 3, Box 3215
Washburn, WI 54891

October 5, 1995



Sheet 36