

UNOFFICIAL COPY

#2459

Contact the Bayfield County Register of Deeds Office to obtain an official copy of this document.

BAYFIELD COUNTY CERTIFIED SURVEY MAP # 000911

A PARCEL OF LAND LOCATED IN THE S 1/2 OF THE SW 1/4 OF THE NW 1/4, SECTION 23, T. 50 N., R. 4 W., BAYFIELD TOWNSHIP, BAYFIELD COUNTY, WISCONSIN.

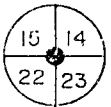

LEGEND

- = IRON PIPE OR ROD FOUND
- = 3/4" x 24" IRON ROD WEIGHING AT LEAST 1.13 LBS./LIN. FOOT SET
- x— = FENCE LINE

BEARINGS BASED ON SOLAR OBSERVATION

FEBRUARY 9, 1996

SCALE



TOWN ROAD

STATE HWY "13"

C.S.M. #000533

OWNED BY: WISCONSIN BELL

P.O.B.

OWNED BY: LANGHAMMER

N 1/2, SW 1/4, NW 1/4

S 89° 34' 06" E 471.33'


RECORDED AS N 85° 54' 42" W
FOUND A 7/8" RE-BAR 1.58' SOUTH OF 3/4" ROD SET THIS SURVEY

LOT 1

222,151 Sq. Ft.
5.1 Acres



S 1/2, SW 1/4, NW 1/4



OWNED BY: RICE

OWNED BY: RICE

SUPERIOR SURVEYS, INC.
Route 3, Box 3215
Washburn, WI 54891

S/2-SW 1/4-NW 1/4 23-50-4

104

Stock No. 26273

UNOFFICIAL COPY

Contact the Bayfield County Register of Deeds
Office to obtain an official copy of this document.

Sheet 2 of 2

BAYFIELD COUNTY CERTIFIED SURVEY MAP NO. 000911

Legal Description

I, Robert A. Mick, registered land surveyor in the State of Wisconsin, hereby certify:

That on the order of Janet Buely, agent for the owner, I have made a survey of that parcel of land located in the S $\frac{1}{2}$ of the SW $\frac{1}{4}$ of the NW $\frac{1}{4}$ of Section 23, T. 50 N., R. 4 W., in the Bayfield Township, Bayfield County, Wisconsin, described as follows:

To locate the Point of Beginning, commence at the Northwest corner of said Section 23: Thence S 00°15'58" W, 1985.42 feet, thence S 89°34'06" E, 33.00 feet to the Point of Beginning.

Thence S 89°34'06" E, 471.33 feet, thence S 00°15'58" W, 471.33 feet, thence N 89°34'06" W, 471.33 feet, thence N 00°15'58" E, 471.33 feet to the Point of Beginning. The above-described parcel contains 222,151 square feet, which is 5.10 acres, subject to any easements of record.


That this map is a true representation of said Survey:

That I have complied with Chapter 236.34 of the Wisconsin Statutes and the County of Bayfield Subdivision Control Ordinance in surveying, dividing and mapping the same; and

That said survey and map are correct to the best of my knowledge and belief.

Robert A. Mick
Robert A. Mick - RLS
Wis. Reg. No. S-962

Dated this 9 day of Feb, 1996



425123

105