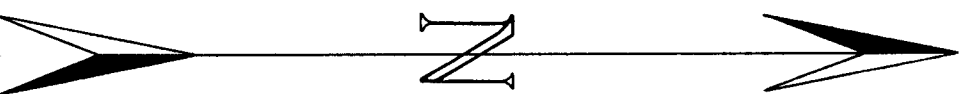
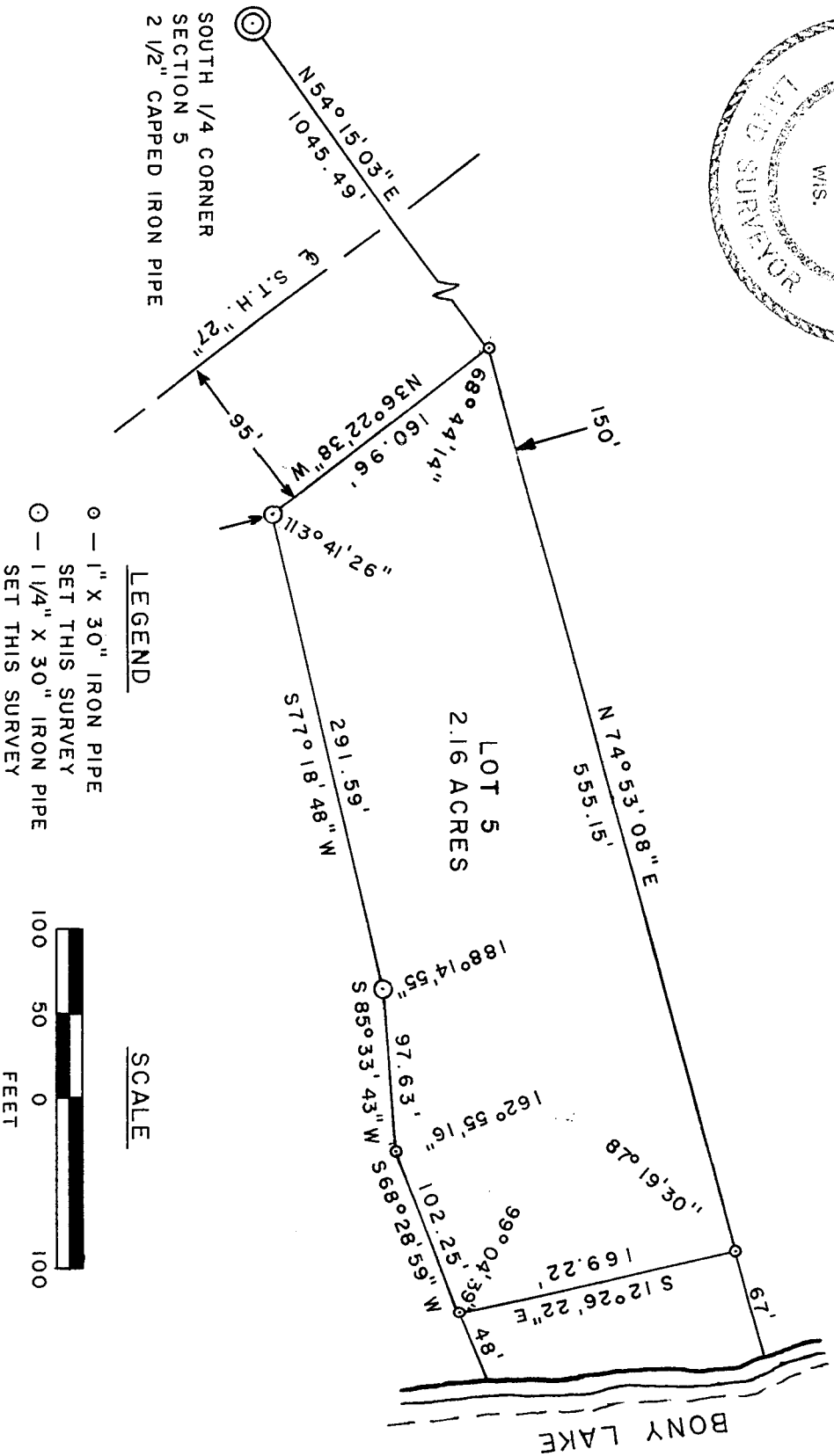



UNOFFICIAL COPY

#260

Contact the Bayfield County Register of Deeds Office to obtain an official copy of this document.

CERTIFIED SURVEY MAP NO. 000263 G.L. 6 5-44-9 46
 PART OF GOV'T LOT 6, OF SECTION 5, TOWNSHIP 44 NORTH,
 RANGE 9 WEST, TOWN OF BARNES, BAYFIELD COUNTY, WISCONSIN.
326102



UNOFFICIAL COPY

Contact the Bayfield County Register of Deeds
Office to obtain an official copy of this document.

CERTIFIED SURVEY MAP NO. 000263

Part of Gov't. Lot 6, Section 5, Township 44 North, Range 9
West, Town of Barnes, Bayfield County, Wisconsin.

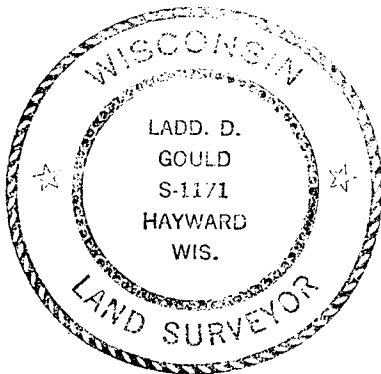
I, Ladd D. Gould, Registered Land Surveyor, do hereby certify:

That I have surveyed, divided, and mapped part of Gov't. Lot 6,
Section 5, Township 44 North, Range 9 West, Town of Barnes, Bayfield
County, Wisconsin, bounded and described as follows:

Commencing at a 2½ inch iron pipe marking the South 1/4 Corner of
Section 5, T 44 N, R 9 W; thence N 54° 15' 03" E, 1045.49 feet to a
1 inch iron pipe and the Point of Beginning; thence N 74° 53' 08" E,
555.15 feet to a 1 inch iron pipe; thence S 12° 26' 22" E, 169.22 feet
along the meander line of Bony Lake to a 1 inch iron pipe; thence
S 68° 28' 59" W, 102.25 feet to a 1 inch iron pipe; thence
S 85° 33' 43" W, 97.63 feet to a 1½ inch iron pipe; thence
S 77° 18' 48" W, 291.59 feet to a 1½ inch iron pipe; thence
N 36° 22' 38" W, 160.96 feet to the Point of Beginning, including
all the lands between the meander line and the lot lines extended to
the water's edge of Bony Lake.

That I have made such survey and map by the direction of the
owner of said lands; That such map is a correct representation of
all exterior boundaries of the land surveyed and the subdivision
thereof made; That I have fully complied with the provisions of
Chapter 236 of the Wisconsin Statutes and the subdivision regulations
of Bayfield County in surveying and mapping same.

Parcels are subject to easements and reservations of record.



Ladd D. Gould

Ladd D. Gould
Wisconsin R.L.S. No. S-1171

Dated this 27 day of November, 1978.

Bayfield County Approval 15 JANUARY 1979 David K. La
Date