


# UNOFFICIAL COPY

SHEET 1 OF 2

Contact the Bayfield County Register of Deeds Office to obtain an official copy of this document.

## BAYFIELD COUNTY CERTIFIED SURVEY MAP # 00015 LOCATED IN THE SW 1/4 OF SECTION 31 T. 47 N., R. 8 W., IRON RIVER TOWNSHIP, BAYFIELD COUNTY, WI

SCALE



RUTH LAKE ROAD

432521

### LEGEND

- = IRON PIPE FOUND
- = ANGLE IRON FOUND
- = 3/4" x 24" IRON ROD WEIGHING 1.63 LBS./LIN. FOOT SET

BEARINGS TAKEN FROM C.S.M. #000136

SEPTEMBER 16, 1996.

SUPERIOR SURVEYS, INC.  
Route 3, Box 3215  
Washburn, WI 54891

LOT 3

46,365± Sq. Ft.  
1.06± Acres

LOT 2

43,869± Sq. Ft.  
1.01± Acres

LOT 1

38,508± Sq. Ft.  
0.88± Acres

GARAGE

SHED

CABIN

CABIN

CABIN

SHED

CABIN

SAUNA

GARAGE

SHED

WELL

POWER POLE

SEPTIC VENT

SEPTIC TANK

SEPTIC TANK

SEPTIC 4' OVER

PRIVY

POWER POLE

NW 1/4, SW 1/4

NE 1/4, SW 1/4


SW 1/4, SW 1/4

SE 1/4, SW 1/4

LAKE RUTH

OWNED BY: BAYFIELD COUNTY

OWNED BY: PETERSON



31-47-8

SW

#2618

Stock No. 26273

**UNOFFICIAL  
COPY**Contact the Bayfield County Register of Deeds  
Office to obtain an official copy of this document.

Sheet 2 of 2

BAYFIELD COUNTY CERTIFIED SURVEY MAP NO. 000945

I, Robert A. Mick, Registered Land Surveyor in the State of Wisconsin, hereby certify:

That on the order of RAY HALVERSON, RONALD EGELSEER, and HARLAND KASTBERG, I have surveyed, divided and mapped that part of the SW $\frac{1}{4}$  of Section 31, T47N, R8W, Iron River Township, Bayfield County, Wisconsin, described as:

Commencing at a quarter corner common to Sections 31 and 36; thence S48°34'44"E 1323.50 feet to an iron rod located on the Southerly right-of-way line of Ruth Lake Road which is the point of beginning; thence S75°52'26"E along said right-of-way line 103.80 feet; thence S77°50'37"E along said right-of-way line 102.87 feet; thence N85°39'19"E along said right-of-way line 100.13 feet to an existing angle iron; thence S01°25'06"E 328.55 feet to an existing angle iron marking the beginning of a meander line to Lake Ruth; said line also runs S01°25'06"E to the water's edge; thence along said meander line S53°02'02"W 122.91 feet; thence continuing along said meander line S79°29'29"W 101.27 feet; thence continuing along said meander line N84°00'41"W 100.84 feet to an iron rod marking the ending of said meander line; thence N01°25'06"W 449.85 feet to the point of beginning; said line also continues S01°25'06"E to the water's edge. The above-described parcel contains 128,742 square feet, more or less, which is 2.95 acres, more or less, and is subject to driveway, septic, utility, and any other easements of record.

That such plat is a true representation of said survey;

That I have fully complied with Chapter 236.34 of the Wisconsin Statutes and the Bayfield County Subdivision Control Ordinance in making the same; and


That said survey and map are correct to the best of my knowledge and belief.

*Robert A. Mick*

Robert A. Mick  
Registered Land Surveyor S-962

SUPERIOR SURVEYS, INC.  
Rt. 3, Box 3215  
Washburn, 54891

September 16, 1996



Pd.  
12.02

195