

UNOFFICIAL COPY

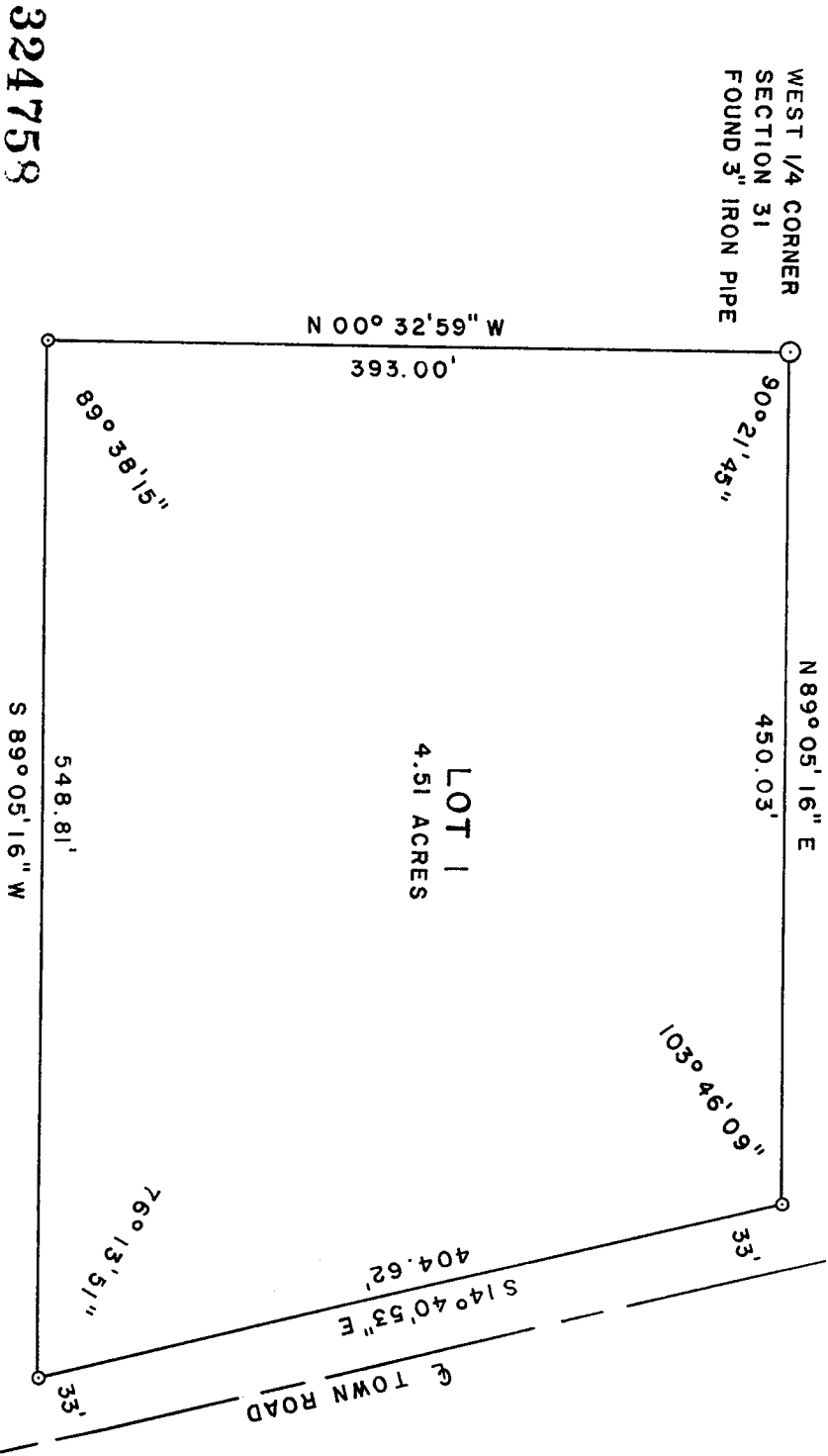
#271

Contact the Bayfield County Register of Deeds Office to obtain an official copy of this document.

CERTIFIED SURVEY MAP NO. 000252
 PART OF GOV'T LOT 2, SECTION 31, TOWNSHIP 44 NORTH, RANGE 7 WEST,
 TOWN OF DRUMMOND, BAYFIELD COUNTY, WISCONSIN.

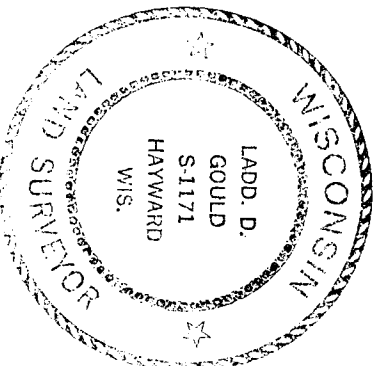
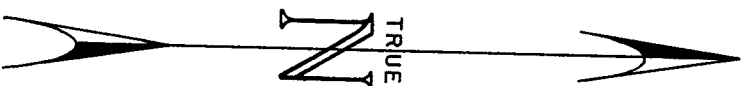
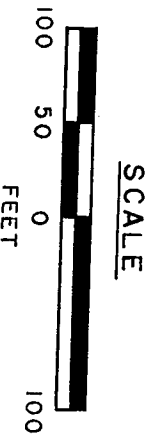
G.L. 2 31-44-7

30



324758

LEGEND
 ○ - 1-1/4" IRON PIPE
 / SET THIS SURVEY



UNOFFICIAL COPY

Contact the Bayfield County Register of Deeds
Office to obtain an official copy of this document.

CERTIFIED SURVEY MAP NO. 000252

Part of Gov't Lot 2, Section 31, Township 44 North, Range
7 West, Town of Drummond, Bayfield County, Wisconsin.

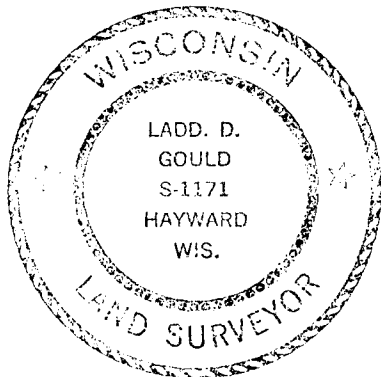
I, Ladd D. Gould, Registered Land Surveyor, do hereby certify:

That I have surveyed, divided and mapped part of Gov't Lot 2,
Section 31, Township 44 North, Range 7 West, Town of Drummond,
Bayfield County, Wisconsin, bounded and described as follows:

Commencing at a 3" iron pipe marking the West 1/4 Corner of
Section 31, T 44 N, R 7 W, and the Point of Beginning; thence
N 89° 05' 16" E, 450.03 feet to a 1¼ inch iron pipe; thence
S 14° 40' 53" E, 404.62 feet to a 1¼ inch iron pipe; thence
S 89° 05' 16" W, 548.81 feet to a 1¼ inch iron pipe; thence
N 00° 32' 59" W, 393.00 feet to the Point of Beginning.

That I have made such survey and map by the direction of the
owner of said lands; that such map is a correct representation of
all exterior boundaries of the land surveyed and the subdivision
thereof made; that I have fully complied with the provisions of
Chapter 236 of the Wisconsin Statutes and the subdivision regula-
tions of Bayfield County in surveying and mapping same.

Parcels are subject to easements and reservations of record.



Ladd D. Gould

Ladd D. Gould
Wisconsin R.L.S. No. S-1171

Dated this 26 day of October, 1978

Bayfield County Approval 6 NOVEMBER 1978
Date

David H. Kee