

UNOFFICIAL COPY

#350

Contact the Bayfield County Register of Deeds Office to obtain an official copy of this document.

BAYFIELD CTY. CERTIFIED SURVEY MAP

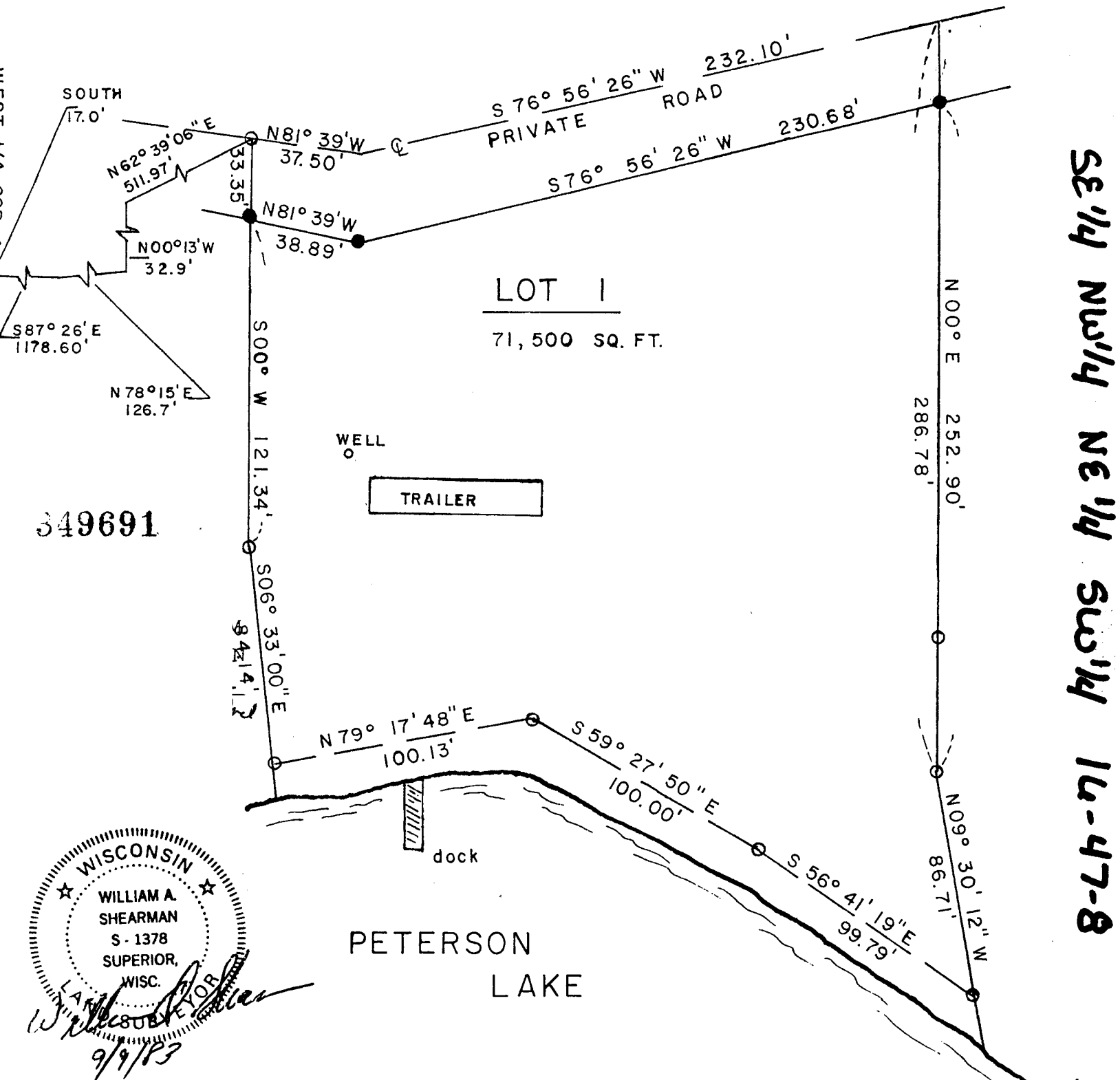
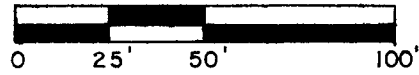
LOCATED IN THE SE 1/4 OF THE NW 1/4 & THE NE 1/4 OF THE SW 1/4, SECTION 16, T. 47N., R. 8 W., TOWN OF IRON RIVER, BAYFIELD COUNTY, WISCONSIN



LEGEND

- IRON PIPE FOUND
- 2" x 30" IRON PIPE SET (3.65 lbs./ft.)

SCALE: 1" = 50'




UNOFFICIAL COPY

Contact the Bayfield County Register of Deeds
Office to obtain an official copy of this document.


I, William A. Shearman, Registered Land Surveyor, do hereby certify:
That I have surveyed, mapped and divided this Certified Survey Map
located in the SE 1/4 of the NW 1/4 and the NE 1/4 of the SW 1/4 of
Section 16, Town 47 North, Range 8 West, Town of Iron River, Bayfield
County, Wisconsin more particularly described as follows:

Commencing at the West 1/4 Corner of said Section 16;
thence South 17.00 feet;
thence S87° 26' 00"E 1178.60 feet;
thence N78° 15' 00"E 126.7 feet;
thence N00° 13' 00"W 32.9 feet;
thence N62° 39' 06"E 511.97 feet to an Iron stake in the center of
a private road being the point of beginning;
thence S00° 00' 00"W 154.69 feet;
thence S06° 33' 00"E 84.14 feet to an Iron Pipe marking the start of a
meander line for Peterson Lake;
thence N79°17' 48"E 100.13 feet along said meander line to an Iron Pipe;
thence S59° 27' 50"E 100.00 feet along said menader line to an Iron Pipe;
thence S56° 41' 19"E 99.79 feet along said menader line to an Iron Pipe
and the end of said meander line;
thence N09° 30' 12"W 86.71 feet;
thence N00° 00' 00"E 286.68 feet to the center of a private road;
thence S76° 56' 26"W 232.10 feet;
thence N81° 39' 00"W 37.50 feet to the point of beginning.
Parcel includes the land between the meander line and the shore of Peterson Lake

That I have complied with the Subdivision Ordinance for Bayfield County
and Chapter 236.34 of the Wisconsin Statutes and is correct to the best
of my Knowledge and belief.


William A. Shearman S-1378

9/9/83
Date



Approved by the Bayfield County Zoning Committee.

David K. Lee
David Lee - Zoning Ad.

20 SEPT. 1983
Date