

**UNOFFICIAL COPY**

#3769

This document has not been recorded with the Bayfield County Register of Deeds Office.

**BAYFIELD COUNTY MAP OF SURVEY NO.**

A PARCEL OF LAND LOCATED IN NE ¼ OF THE NE 1/4, SECTION 7, TOWN 47 NORTH, RANGE 8 WEST, TOWN OF IRON RIVER, BAYFIELD COUNTY, WISCONSIN.

I, Daniel A. Holman, Registered Land Surveyor, hereby certify:

That on the order of Toni Polkoski and Darrell Troff, I have surveyed, divided and mapped this parcel of Land.

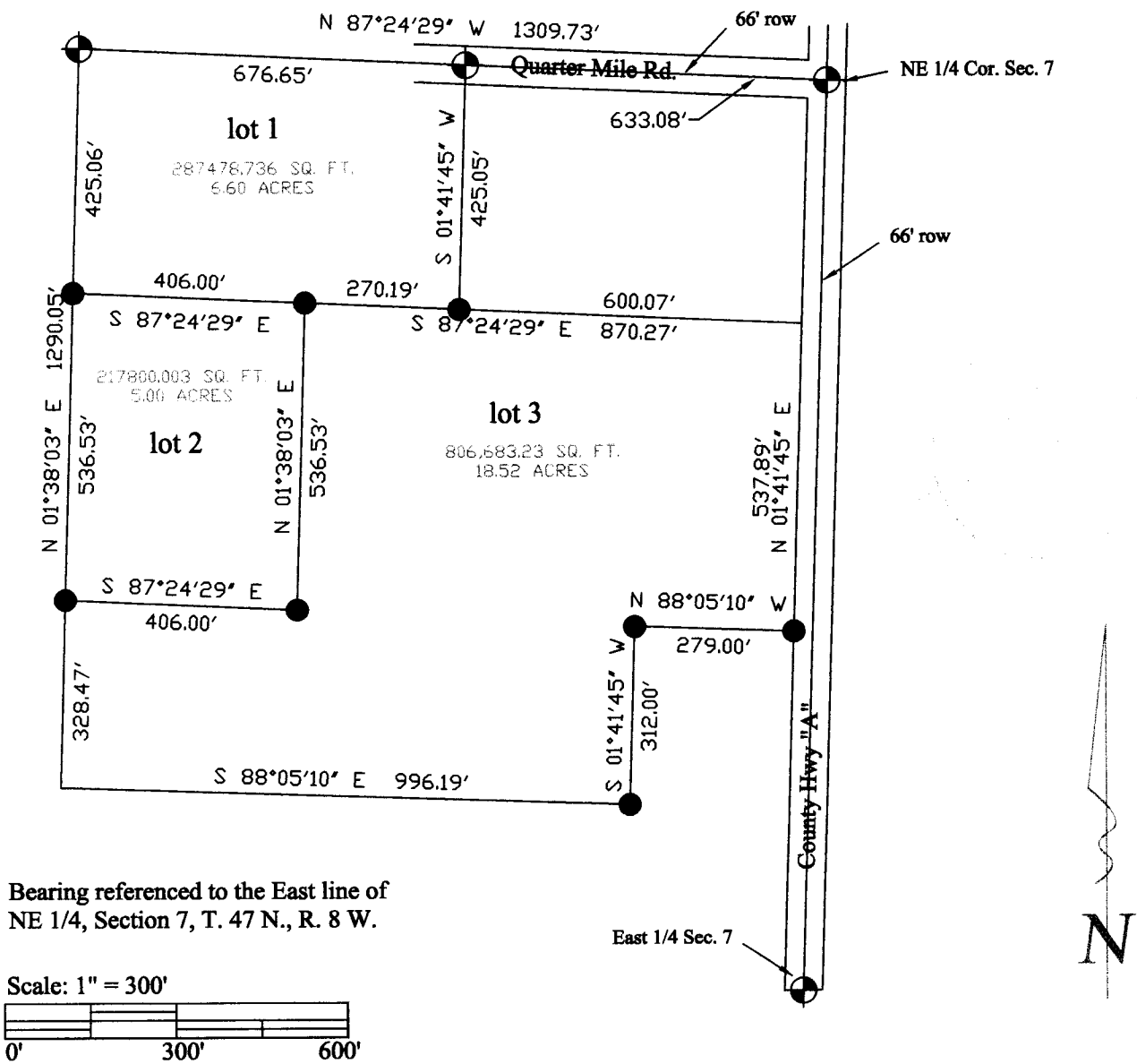
That said map is a correct representation of the exterior boundaries of the land surveyed and the subdivision thereof made.

That I have fully complied with the provisions of Chapter 236 of the Wisconsin Statutes and the Subdivision Regulations of Bayfield County in surveying, dividing and mapping the same.

Subject to all easements and restrictions of record.



Dated this 24<sup>th</sup> day of Oct. 2002

*Daniel A. Holman*  
Daniel A. Holman



NE-NE

7-47-8

<p><b>T J H Land Surveying</b> Daniel A. Holman RLS # 2393 503 West 5th Street Washburn, WI. 54891 (715)-373-0848 Fax 2973 E-mail: holmans@baysat.net</p>	<p>Project name: 7-47-8 drafts Client name: Polkoski/Troff Date: 10-24-2002 Fieldbook/Page No: 10 Drafted by: Daniel A. Holman Page 1 of 1</p>	<p><b>Legend</b>   Found monument   Set 1 1/2"x 18" iron pipe</p>
---	--	---