

UNOFFICIAL
RECEIVED
COPY

#3949
 6/9/2004

Contact the Bayfield County Register of Deeds Office to obtain an official copy of this document.


BAYFIELD COUNTY CERTIFIED SURVEY MAP # 1306

LOCATED IN THE SW¼ OF THE NE¼, AND THE SE¼ OF THE NW¼, SECTION 35, T.51N., R.6W. TOWN OF BELL, BAYFIELD COUNTY, WISCONSIN

SHEET 1 OF 2


Pages 2

8 CSM 69-70

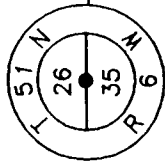


LINE TABLE		
LINE	BEARING	LENGTH
L1	S61°23'39"E	167.68'
L2	S88°04'31"E	180.91'

SEC. COR. FD. BAYFIELD CO. ALUM. MON'T



N¼ COR. FD. P.K. NAIL IN ASPHALT WITH REF. MON'T.



FD. 1½" I.P. N18°11'55"W 4.43' FROM CORNER.

FD. 1½" I.P. N24°47'03"W 2.99' FROM CORNER.

BEARINGS BASED ON THE NORTH LINE OF THE N.E. QUARTER OF SECTION 35, T51N, R6W, TAKEN AS N87°47'21"W.



LEGEND:

- = IRON PIPE OR ROD FOUND. SIZE NOTED IS O.D.
- = 3/4" O.D. x 18" IRON RE-BAR WEIGHING 1.63 LBS./LIN.FT. SET THIS SURVEY.
- ⊕ = RECORDED AS.

CLIENT: Skoogberg
 FIELD BOOK: #441
 DISK: #77 "Cornicop"
 MAP: 030404632
 DRAFTED BY: JAS
 DATE: June 28, 2004

SUPERIOR SURVEYS, INC.
 78215 STATE HIGHWAY 13
 WASHBURN, WISCONSIN
 R.A. MICK R.L.S. 962
 (715) 373-5022

SW-NE & SE-NW 35-51-6 69

UNOFFICIAL

RECEIVED

COPY

JUN 9 2004 Sheet 2 of 2

Contact the Bayfield County Register of Deeds Office to obtain an official copy of this document.

**BAYFIELD COUNTY CERTIFIED SURVEY MAP NO. # 1300
LOCATED IN THE SW ¼ OF THE NE ¼, and the SE ¼ OF THE NW ¼,
SECTION 35, T51N, R06W,
TOWN OF BELL, BAYFIELD COUNTY, WISCONSIN**

CERTIFICATE OF SURVEY

I, Robert A. Mick, Registered Land Surveyor in the State of Wisconsin, hereby certify:

That on the order of RON SKOOGBERG, I have surveyed, divided and mapped the following parcel of land located in the SW ¼ of the NE ¼, and the SE ¼ of the NW ¼, Section 35, T51N, R6W, Town of Bell, Bayfield County, Wisconsin, described as:

Commencing at the quarter corner common to Sections 26 and 35, T51N, R6W; thence S01°17'04"W 1615.28 feet to the POINT OF BEGINNING; thence S88°02'51"E 1300.62 feet; thence S01°06'09"W 321.90 feet; thence N88°05'56"W 1301.63 feet; thence N88°04'31"W 329.87 feet to a point located on the Easterly right-of-way of Lakeview Dr.; thence along said right-of-way N01°16'13"E 323.34 feet; thence S88°01'35"E 329.96 feet to the POINT OF BEGINNING; containing 526,170 square feet, which is 12.08 acres, and is subject to driveway and any other easements of record.

That such plat is a true representation of said survey;

That I have fully complied with Section 236.34 of the Wisconsin Statutes and the Bayfield County Subdivision Control Ordinance in making the same; and


That said survey and map are correct to the best of my knowledge and belief.

Robert A. Mick

Robert A. Mick, L. S. 962

SUPERIOR SURVEYS, INC.
78215 State Hwy. 13
Washburn, WI 54891

March 4, 2004



BAYFIELD COUNTY ZONING APPROVAL

Approved this 7th day of March

Karl Kastrosky
Karl Kastrosky, Zoning Administrator