

UNOFFICIAL COPY

Contact the Bayfield County Register of Deeds Office to obtain an official copy of this document.

S 1/4 SE 1/4 22-44-6

BAYFIELD CO. CERTIFIED SURVEY NO. 000364

222

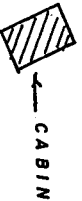
o = SET 1" X 24" IRON PIPE
MIN. WT. 1.13 LBS./LIN. FT.

N 39° 30' - 44' - 45" E
450.65'

22'

II

4.53 AC.T



N 28° - 43' - 50" W
615.83'

FRIEDBAUER LAKE

SOUTH LINE SEC. BEARS EAST - WEST.

WEST
134.20'

ARC. = 218.93'

521.53'

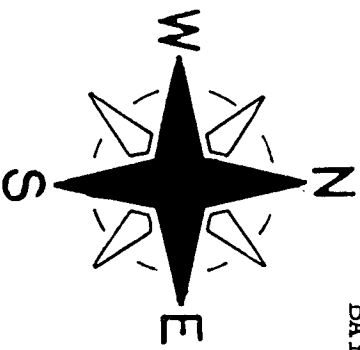
S 55° - 01' - 30" E 218.72'

C.T.H. "D"


RAD. = 1469.95' Δ = 8° - 32'

WEST
1047.89'

SE CORNER
SEC. 22-T44N-R6W
EX. 4" PIPE (CAPPED)



SCALE - 1" = 100'



615.83 feet to a point 22 feet, more or less, from the water's edge of Friedbauer Lake; thence N63°-44'-45"E, 450.65 feet to the West line of C.T.H. "D"; thence S00°-45'-30"E along said West line, 521.53 feet; thence continuing along said West line on a curve concave to the NE and having a radius of 1469.95 feet (the chord of which bears S50-01'-30"E, 218.72 feet) a distance of 218.93 feet to the point of beginning. Including all lands lying between the above described meanderline and the water's edge of Friedbauer Lake. Subject to all easements and reservations of record. That such plat is a correct representation of all exterior boundaries of the land surveyed. That I have made such survey by the order and under the direction of Jerome Fox. That I have fully complied with Chapter 236 of the Wis. Stat. and the subdivision regulations of Bayfield Co. to the best of my knowledge and belief.

Duane A. Marten

DUANE A. MARTEN, REGISTERED LAND SURVEYOR
VACATIONLAND SURVEYOR'S, INC.
SOLON SPRINGS, WIS.

15 July 1982

CERTIFIED SURVEY MAP

LOCATED IN THE
S 1/2 - SE 1/4, SEC. 22 - T44N - R6W, TOWN
GRANDVIEW, BAYFIELD CO., WIS.

APPROVED: BAYFIELD CO. ZONING COMM. DATED: MAY 20 1982 DAVE LEE *Dave Lee* ADM.