

UNOFFICIAL COPY

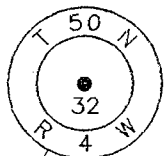
#4319

Contact the Bayfield County Register of Deeds Office to obtain an official copy of this document.


BAYFIELD COUNTY CERTIFIED SURVEY MAP

Sheet 1 of 2 Sheets

LOCATED IN THE SW¼ OF THE SE¼, SECTION 32,
T.50N., R.4W. TOWN OF BAYVIEW,
BAYFIELD COUNTY, WISCONSIN



CTR. ¼ COR.
FD. 1¼" I.P.



04008250043240200010000

S89°37'06"E

S89°37'06"E 1006.52'

WHITING ROAD

308.00'
308.00'

581.52'
581.65'

425.00'
425.00'

33.00'

33.00'

S00°17'45"W 256.00'
223.00'

33.00'

FD. REF. MON'T
FOR 1/16 COR.

04008250043240300020000

04008250043240300010000

04008250043240400030000

LOT 5
273143 Sq.Ft.
6.27 Acres
EXCL. ROAD R/W

UNOFFICIAL COPY

33' ACCESS EASEMENT
VOL. 948, P900
S89°01'53"E
328.00'

725.00'

N00°31'06"E 758.00'

0400825004324030000300000

N00°31'06"E 610.00'

1080.00'

S00°17'46"W 1291.84'

04008250043230400010000

N00°31'06"E 758.00'

725.00'

725.00'

S89°37'06"E 308.00'

115.00'

LOT 3
241,703 Sq.Ft.
5.55 Acres

S25°11'21"E
711.31'

04008250043240300050000

04008250043240300060000

178.84'

04008250043240400040000

N00°31'06"E 520.32'

520.32'

LOT 2
226,959 Sq.Ft.
5.21 Acres

S25°11'21"E
583.19'

560.99'

N89°01'53"W 1319.57'

04008249040510200010000

BEARINGS BASED ON THE WEST LINE
OF THE SW/SE SECTION 32, T50N,
R4W, TAKEN AS N0°31'06"E.



P.O.B.

FD. 3/4" I.ROD

- LEGEND:** ALL DIMENSIONS ARE OUTSIDE DIAMETER .
- = 3/4" IRON ROD FOUND, OR AS NOTED.
 - = 3/4"x 18" IRON RE-BAR WEIGHING 1.63 LBS./LIN.FT. SET THIS SURVEY.
 - rc = RECORDED AS.

CLIENT: Tobin
FIELD BOOK:
DISK:
JOB:
DRAFTED BY: JAS
DATE: August 1, 2006

SUPERIOR SURVEYING OF WASHBURN, INC.
 78215 STATE HIGHWAY 13
 WASHBURN, WISCONSIN
 R.A. MICK R.L.S. 962 (715) 373-5022
 Map: 072106N784

SW-SE

32-50-4

RECEIVED
AUG 02 2006
Bayfield Co. Zoning Dept.

**UNOFFICIAL
COPY**

Sheet 2 of 2

Contact the Bayfield County Register of Deeds
Office to obtain an official copy of this document.

BAYFIELD COUNTY CERTIFIED SURVEY MAP NO. _____

LOCATED IN THE SW ¼ OF THE SE ¼, SECTION 32, T50N, R4W,
TOWN OF BAYVIEW, BAYFIELD COUNTY, WI

CERTIFICATE OF SURVEY

I, Robert A. Mick, Registered Land Surveyor in the State of Wisconsin, hereby certify:

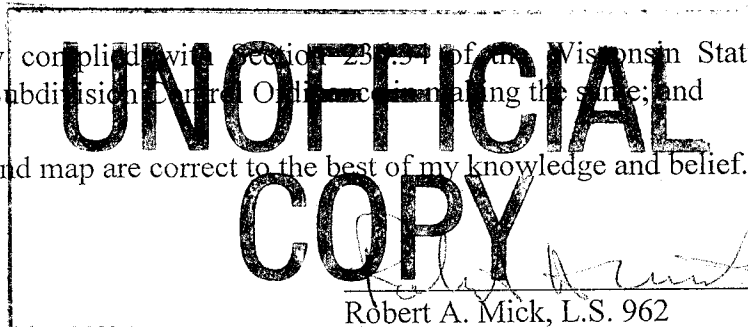
That on the order of JAMES TOBIN, I have surveyed and mapped the following parcel located in the SW ¼ of the SE ¼, Section 32, T50N, R4W, Town of Bayview, Bayfield County, WI, described as:

Beginning at the quarter corner common to Section 5, T49N, R4W, & Section 32, T50N, R4W; thence N00°31'06"E 520.32 feet; thence S89°37'06"E 308.00 feet; thence N00°31'06"E 758.00 feet to the centerline of Whiting Road; thence along said centerline S89°37'06"E 1006.52 feet; thence S00°17'46"W 1291.84 feet; thence N89°01'53"W 1319.57 feet to the POINT OF BEGINNING; containing 1,459,003square feet, which is 33.49 acres, including road right-of-way, and is subject to road and any other easements of record.

That such plat is a true representation of said survey;

That I have fully complied with sections 23.57 of the Wisconsin Statutes and the Bayfield County Subdivision Control Ordinance in making the same; and


That said survey and map are correct to the best of my knowledge and belief.




Robert A. Mick, L.S. 962

SUPERIOR SURVEYS, INC.
78215 State Hwy. 13
Washburn, WI 54891

July 25, 2006



BAYFIELD COUNTY PLANNING & ZONING APPROVAL:


Karl Kastrosky, Planning & Zoning Director

Dated 8/3/2006