

CERTIFIED LAND CORNER RESTORATION

Index No. 42

State of Wisconsin

County of Bayfield } ss.

I, Karl O. McConnell, do hereby certify that on the September 30 day of September, 1945, I found evidence of the North West corner of Section 6 Township 45, North, Range 5 West, Fourth Principal Meridian, as described hereon; and that from this evidence I established a new monument and accessories as described hereon to perpetuate the original location of this corner.

Resident witnesses:

Robert Lang

William Dandeneau

History of original corner establishment:
Local resident showed Division of Highways Survey personnel the approximate location of a Kingbolt that was set to perpetuate the northwest corner of Section 6 many years ago.

Description of corner evidence found:

A Kingbolt was located by Division of Highways Survey crew (M. Olsen, K. McConnell and D. Joyal) in the fall of 1945, and tied into the survey line for U.S.H. 63 survey.

Description of monument and accessories I established to perpetuate the original location of this corner.

1945 survey line recovered in 1971, corner reset S. 89° 45' E. 60.5' from Station 679 + 57.3, as recorded in survey notes of U.S.H. 63 (1947) N. 1° 25' E. Standard Wisconsin Division of Highways Monument was set. Bearing of ϵ U.S.H. 63 (1947) N. 1° 25' E. Set the following ties. N 84° E(Mag) 56.20' to spike in 10" poplar. S 51° E(Mag) 39.73' to spike in telephone pole. S 12° E(Mag) 82.00 to spike in power pole. Corner is 61.70'E. of 63 & 79' N. old R. R.

Dated at Superior, Wis, this 30 day of September, 1971

Signature Karl O. McConnell Title Survey Supervisor Registration No. 1007
(County Surveyor, Registered Land Surveyor, or other duly authorized official)

Office of Register of Deeds, County of Bayfield
Instrument was filed in this office for record on the 30 day of Sept., 1971
at 11 o'clock AM.
293916

Carole Seiler
(Register of Deeds)

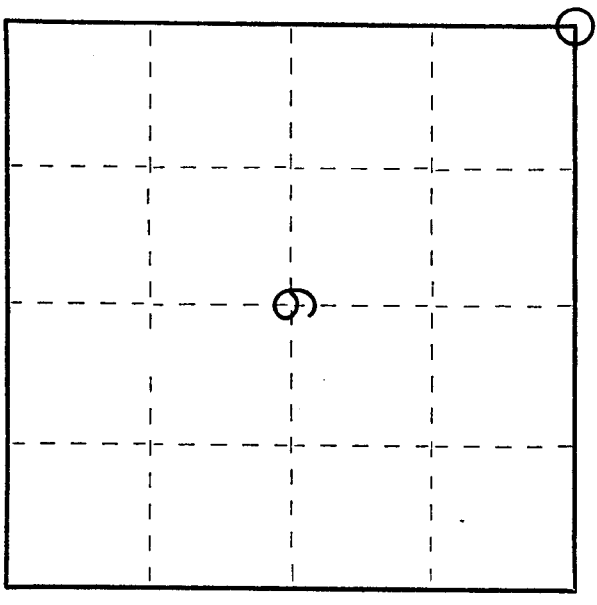
By Carole Seiler Deputy

6-45-5

CORNER NUMBER

46 F. 06 R. 36 Sec. 00 Row 00 Col.

FORM 985 H. C. MILLER CO., M.



○ = Corner monument restored.

4 5 6 7 8 9 10
F. R. Sec. Row Col.

State of Wisconsin }
County of Bayfield } ss.

I Karl O. McConnell, do hereby
certify that on the 27th day
of September, 1977, I found
evidence of the NW
corner of Section 6
Township 45
5, North, Range
4, Fourth Principal Meridian,
as described hereon; and that from this evidence
I established a new monument and accessories
as described hereon to perpetuate the original
location of this corner.

Resident witnesses:

R. Lang

W. Dandaneau

CERTIFIED LAND CORNER RESTORATION

History of original corner establishment:

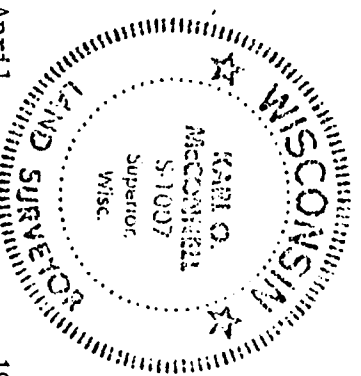
By A. C. Stuntz February 1857
9" spruce S. 15 W. 17 links
10" tamarack S. 54 E. 33 links

Description of corner evidence found:

1" king bolt
Verified by local property owner

Description of monument and accessories I established to perpetuate the original location of this corner.

Set standard Division of Highways monument
R.P. spike in 10" poplar N. 84° E. (mag.) 56.20'
R.P. spike in telegraph pole S. 51° E. (mag.) 39.73'
R.P. spike in power pole S. 12° E. (mag.) 82.00'



Dated at Superior, Wis., this 11th day of April, 1977

Signature Karl O. McConnell Title District 8 Survey Supervisor Registration No. 1007
(County Surveyor, Registered Land Surveyor, or other duly authorized official)

Office of Register of Deeds, County of BAYFIELD
Instrument was filed in this office for record on the 27th day of September, 1977 at 4 o'clock P.M.

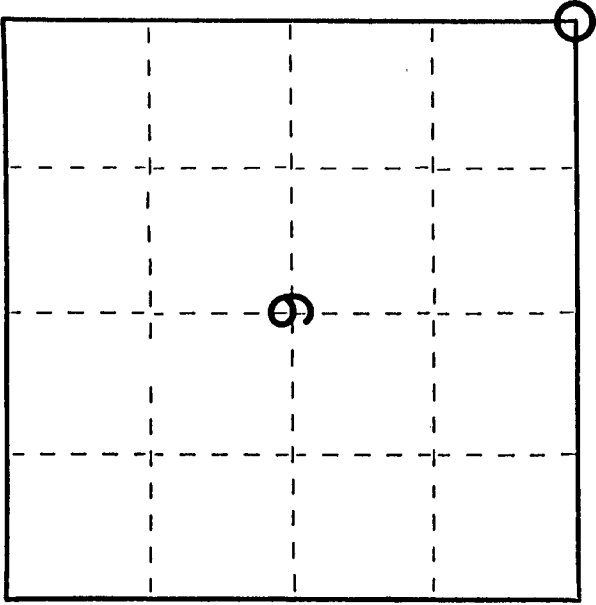
Otto Korbella
(Register of Deeds)

By Deputy

Index No.

VOL 1 PAGE 243

315300



○ = Corner monument restored.