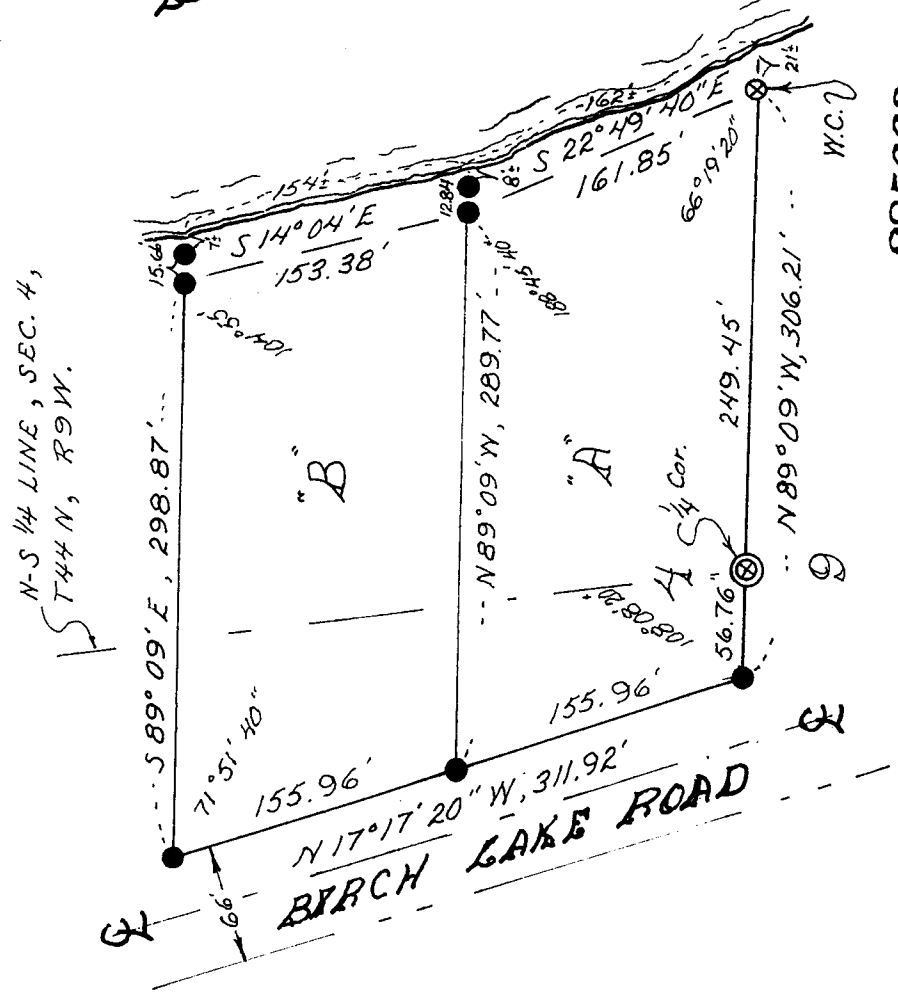


GL 8 4-44-9


000074
C.S.M. No.

UNOFFICIAL COPY
Contact the Bayfield County Register of Deeds Office to obtain an official copy of this document.

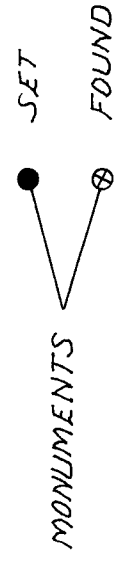
BIRCH L.



2855663




SCALE 1"=100'



BEARINGS BASED ON SOLAR OBSERVATIONS.

DEC. 20, 1972

Ronald L. Peterson



APPROVED
 Bayfield County Register of Deeds
 By *Ronald L. Peterson*
 Date 1-2-73 Assn# 36 Lic#

UNOFFICIAL COPY

Contact the Bayfield County Register of Deeds
Office to obtain an official copy of this document.

I, Ronald L. Peterson, Wisconsin Registered Land Surveyor, hereby certify that in compliance with Chapter 236:34 of the Wisconsin Statutes and under the direction of Tiffany Risberg Inc., Owners, I have surveyed, divided and mapped the land herein described, and that said land is located in Govt. lot 8, Section 4, T.44 N, R.9 W. Bayfield County, Wisconsin. Described as follows;

This parcel described and recorded as the South 300 feet of Govt. Lot 8, Section 4, T.44 N, R.9 W, lying east of the town road. More specifically described as; Commencing at the South $\frac{1}{4}$ corner of said Section 4, T.44 N, R.9 W; said corner also being the point of beginning. Thence N. 89° 09' W, 56.76 feet along the South line of Section 4, T.44 N, R.9 W. to the Easterly right-of-way line of Birch Lake Road. Thence N. 17° 17' 20" W, 311.92 feet along said right-of-way line, Thence S. 89° 09' E, 298.87 feet parallel to the South line of said Section to the meander corner on the West shore of Birch Lake. Thence along the Meander line as follows; S. 14° 04' E, 153.38 feet, Thence S. 22° 49' 40" E, 161.85 feet to the end of said meander line and the W. C. on the South line of said Section, Thence N. 89° 09' W, 249.65 feet along the South line of Section 4, to the point of beginning and including all the land between the meander line and the waters edge of Birch Lake between the parcel lines extended. All subject to easements and reservations of record.

This instrument drafted by-
Ronald L. Peterson
December 26, 1972