

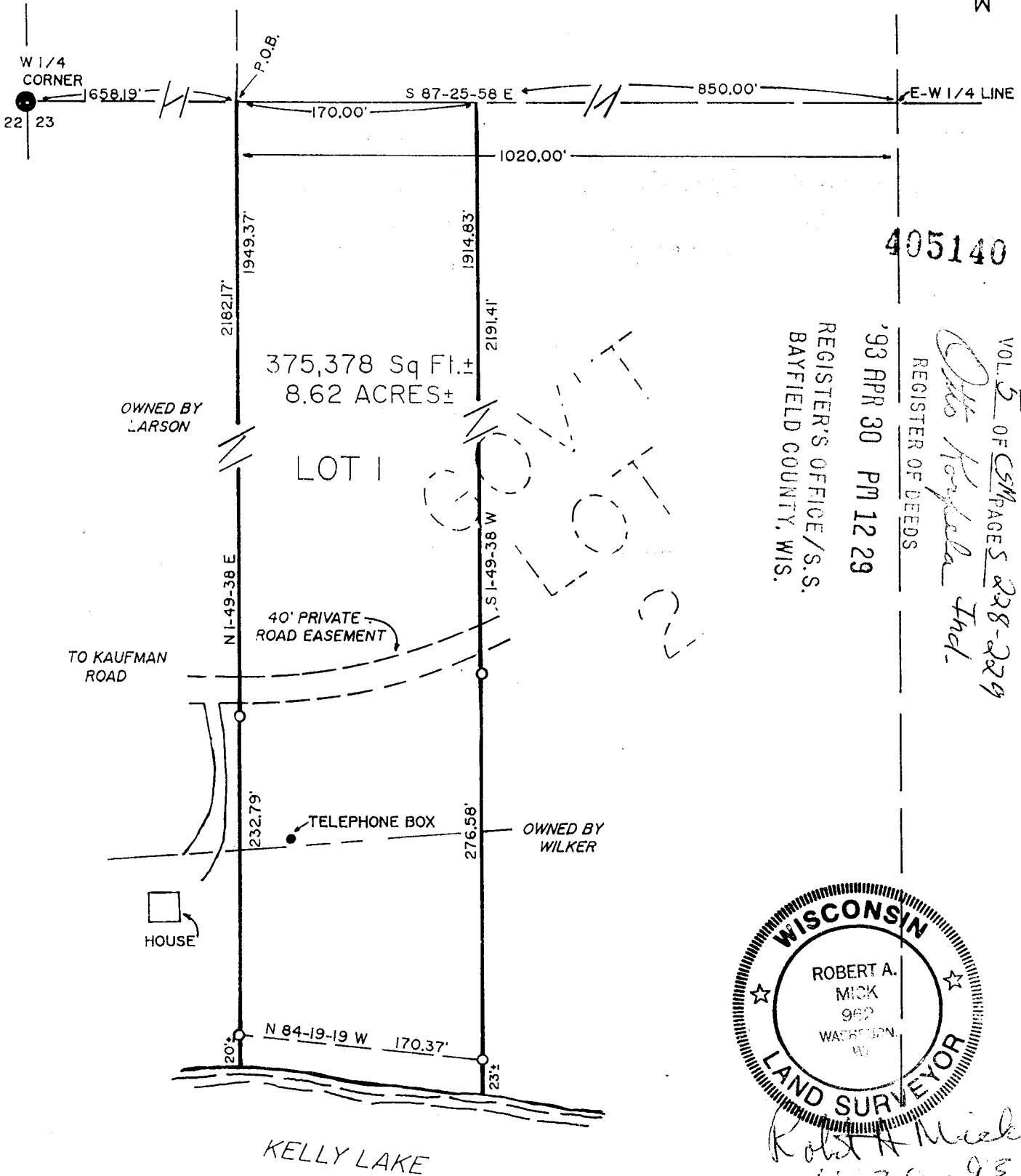
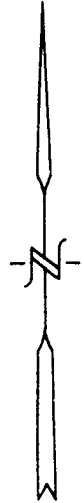
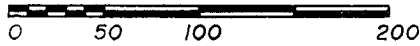
BAYFIELD COUNTY CERTIFIED SURVEY MAP # 000789

LOCATED IN GOVT LOT 2, SEC 23, T 45 N, R 9 W,
BARNES TWP, BAYFIELD COUNTY, WI.

LEGEND

- = IRON PIPE OR ROD FOUND
- = 3/4"x24" RE-BAR WEIGHING 1.63 lbs./LIN. FT. SET THIS SURVEY
- = POWER LINE

SCALE



375,378 Sq Ft. ±
8.62 ACRES ±

LOT 1

OWNED BY LARSON

OWNED BY WILKER

KELLY LAKE

405140

REGISTER'S OFFICE/S.S.
BAYFIELD COUNTY, WIS.

'93 APR 30 PM 12 29

REGISTER OF DEEDS

VOL. 5 OF CSM PAGES 228-229
Otto Korpela Ind.



Robert A. Mick
4-29-93

6.2

23-45-9

228



Stock No. 26273

Sheet 2 of 2

BAYFIELD COUNTY CERTIFIED SURVEY MAP NO. 000789Legal Description

A parcel of land located in Government Lot 2, Section 23, T45N, R9W, Barnes Township, Bayfield County, WI, described as:

Commencing at the West $\frac{1}{4}$ corner of said Section 23: thence S87°25'58"E 1658.19 feet along the East-West quarter line to the point of beginning; thence S87°25'58"E 170.00 feet along said East-West quarter line; thence S01°49'38"W 2191.41 feet to the beginning of a meander line to Kelly Lake; said line continues S01°49'38"W to the water's edge. Thence along said meander line N84°19'19"W 170.37 feet to the ending of said meander line; thence N01°49'38"E 2182.17 feet to the point of beginning. Said line continues S01°49'38"W to the water's edge.

The above-described parcel contains 375,378 square feet, more or less, which is 8.62 acres, more or less, and is subject to private road easement, telephone and power lines.

CERTIFICATE OF SURVEY

I, Robert A. Mick, do hereby certify that I have surveyed the property hereon described according to the official records, and with the provisions of Chapter S.236.34 of the Wisconsin Statutes and Bayfield County Subdivision Ordinance in making the same and is a correct representation of the lot lines to the best of my knowledge and belief. This survey was performed under the order of Susan Ross, Tri R Realty, Hayward, WI, as agent for George E. and Lucile M. Smith.

Robert A. Mick 4-29-93
Robert A. Mick, L.S. 962

SUPERIOR SURVEYS, INC.
118 W. Bayfield St.
Washburn, WI 54891

April 29, 1993

Zoning Approval not
Required per Zoning Dept.

Otto Korpela
Register of Deeds
4-30-93

