

#179

GL. 5 - 33 - 44 - 7

WILLIAM HACK CERTIFIED SURVEY MAP

227


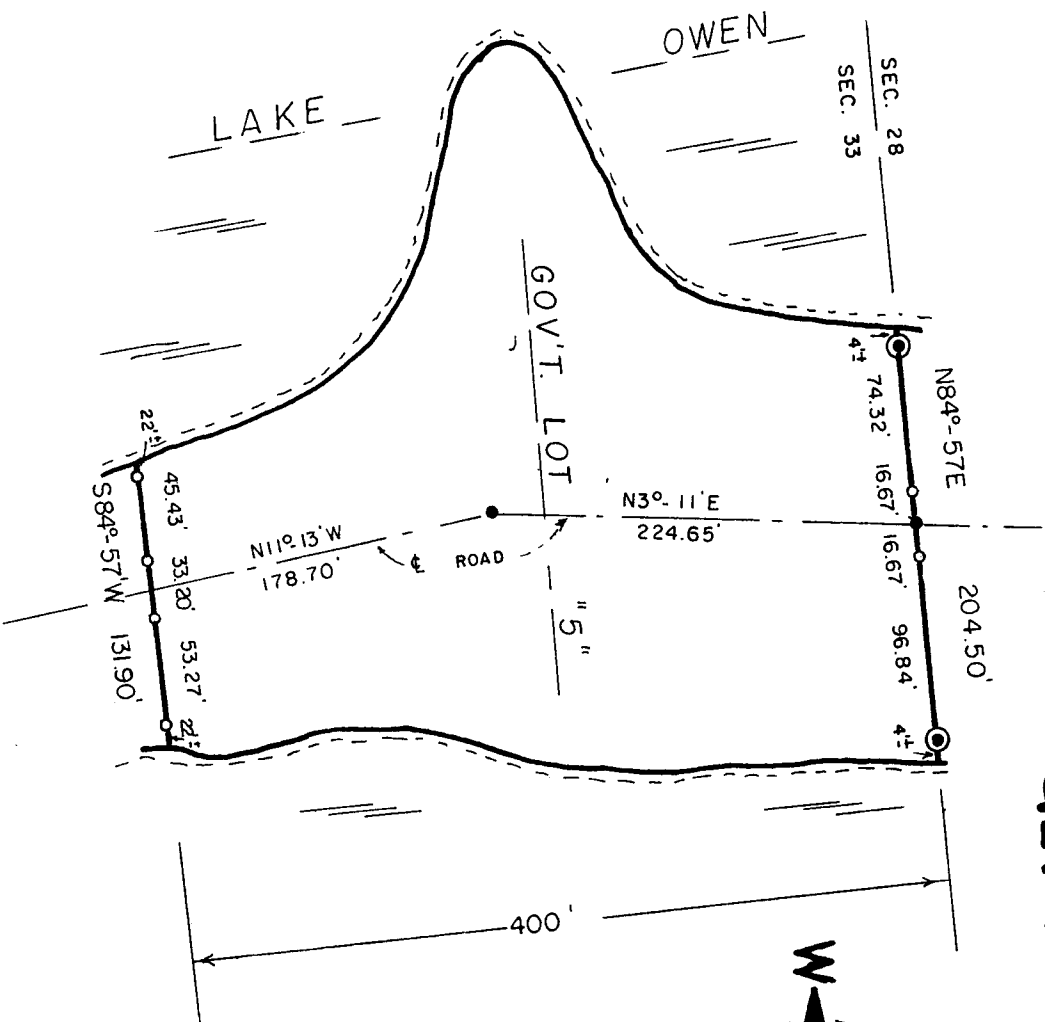
314333

REGISTER'S OFFICE } S.S.
Bayfield County, Wis.

RECORDED AT 3:45 P.M.
ON JUN 10 1977

Vol. 2 of C.S.M. Page 227

Otto Forbela
REGISTER OF DEEDS



10 NOV. 1976

SCALE - 1" = 100'

000181 No.
2.5 m

- = EXISTING SURVEY MONUMENTS
- o = SET 1" X 24" IRON PIPE, MIN. WT. 1.13 LBS./LIN. FT.


BEARINGS ARE REFERENCED TO THE C.S.M.
RECORDED IN VOL. 1 C.S.M., PAGE 254.

SURVEYOR'S CERTIFICATE

I, Duane A. Marten, Registered Land Surveyor, hereby certify: That I have surveyed, divided and mapped the North 400 feet of Gov't. Lot 5, Sec. 33-T44N-R7W, Town of Drummond, Bayfield County, Wis. Excepting and reserving therefrom an easement and right of way over and across said premises over the roadway established and existing thereon. That such map is a correct representation of all exterior boundaries of the land surveyed and the subdivision thereof made. That I have made such survey, land division and map by the order and under the direction of Mr. William Hack. That I have fully complied with Chapter 236 of the Wisconsin Statutes and the Subdivision regulations of Bayfield County to the best of my knowledge and belief.

Duane A. Marten

DUANE A. MARTEN, REGISTERED LAND SURVEYOR
VACATIONLAND SURVEYOR'S, INC.
TOMAH, WISCONSIN



APPROVED: BAYFIELD CO. ZONING COMMITTEE
ADM. *Jacob S. Heinlein* JACOB HEINLEIN
DATE 12-9-76

CERTIFIED SURVEY MAP

OF LANDS LOCATED IN GOV'T. LOT 5,
SEC. 33-T44N-R7W, TOWN OF DRUMMOND,
BAYFIELD COUNTY, WISCONSIN