


6778 #

BOUNDARY SURVEY

OF BLOCK 08 OF THE ORIGINAL PLAT OF THE CITY OF WASHBURN,
BAYFIELD COUNTY, WISCONSIN.

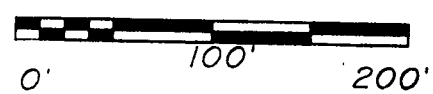


FILE 1 of 1 RLS Sheets 35436
 423062
 Otto Korpela
 REGISTER OF DEEDS
 '95 NOV 13 PM 12 34
 REGISTER'S OFFICE/S.S.
 BAYFIELD COUNTY, WIS.



LEGEND
 ○ = 3/4" x 24" IRON REBAR
 (SET) WEIGHING 1.63 lbs./lin. foot

SCALE 1" = 100'



Bearings are True

32-49-4

Sheet 35

Pd 12-90

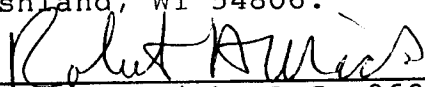
BOUNDARY SURVEY

Legal Description

Block 8 of Dupont Park Addition to the City of Washburn,
Bayfield County, WI.

CERTIFICATE OF SURVEY

I, Robert A. Mick, do hereby certify that I have surveyed the property hereon described according to the official records, and with the provisions of Chapter A-E 7 of the Wisconsin Administrative Code in making the same and is a correct representation of the lot lines to the best of my knowledge and belief. This survey was performed under the order of Nathan Ziegel, c/o Northern State Bank, Ashland, WI 54806.



Robert A. Mick, L.S. 962

SUPERIOR SURVEYS, INC.
Rt. 3, Box 3215
Washburn, WI 54891

October 5, 1995

