

b8h27

SHEET 1 OF 2

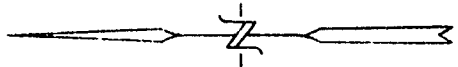
BAYFIELD COUNTY CERTIFIED SURVEY MAP # 000921

LOCATED IN THE SW 1/4 OF THE SE 1/4, SEC. 5,
T. 47 N., R. 8 W., IRON RIVER TOWNSHIP, BAYFIELD
COUNTY, WISCONSIN.

FIRE
LAKE

LOT 1

146,900± Sq. Ft.
3.4± Acres



LEGEND


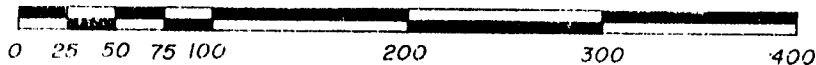
- = IRON PIPE OR ROD FOUND
- = 3/4" x 24" IRON RE-BAR WEIGHING 1.63 LBS./LINEAL FOOT SET
- x x = MARSH

BEARINGS TAKEN FROM PREVIOUS SURVEY AND BASED ON THE
S. LINE OF SECTION 5, TAKEN AS S 89° 21' 24" E.

JANUARY 8, 1995.

SUPERIOR SURVEYS, INC.
Route 3 Box 3215
Washburn, WI 54891

SCALE



1/4
COR.

66' ROADWAY
TO FIRE LAKE ROAD

SW-SE

S-47-8

01/12/00

Stock No. 26273

Sheet 2 of 2

BAYFIELD COUNTY CERTIFIED SURVEY MAP NO. 000921Legal Description

A parcel of land located in SW $\frac{1}{4}$ of the SE $\frac{1}{4}$, Section 5, T47N, R8W, Iron River Township, Bayfield County, Wisconsin, described as:

Commencing at a quarter corner common to Sections 5 and 8; thence S89°21'24"E 367.00 feet to the point of beginning; thence N17°42'10"E 389.14 feet; thence N60°42'46"E 124.58 feet to an iron pipe which marks the beginning of a meander line to Fire Lake; said line continues N60°42'46"E to the water's edge; thence along said meander line S33°13'37"E 240.86 feet; thence S51°57'51"E 73.81 feet; thence S56°09'45"E 317.95 feet to an iron pipe marking the end of said meander line; said point is located on the East boundary line of said parcel; said East boundary line runs N00°38'36"W to the water's edge; thence S89°21'24"W 681.24 feet to the point of beginning.

The above-described parcel contains 146,900 square feet, more or less, which is 3.4 acres, more or less, and is subject to any easements of record.

CERTIFICATE OF SURVEY

I, Robert A. Mick, do hereby certify that I have surveyed the property hereon described according to the official records, and with the provisions of Chapter S.236.34 of the Wisconsin Statutes and Ashland County Subdivision Ordinance in making the same and is a correct representation of the lot lines to the best of my knowledge and belief. This survey was performed under the order of Nathan Ziegel, Northern State Bank, 321 Main St. West, Ashland, WI 54806.


Robert A. Mick

Robert A. Mick, L.S. 962

SUPERIOR SURVEYS, INC.
Rt. 3, Box 3215
Washburn, WI 54891

January 8, 1995

APPROVED
Bayfield County Zoning Comm.
By *[Signature]*
Date MAY 8, 1996



REGISTER'S OFFICE / S.S.
BAYFIELD COUNTY, WISCONSIN

'96 MAY 9 AM 10 20

REGISTER OF DEEDS

Otto Korhonen
VOL. 6 OF ASM PAGE 124
193-

126564