

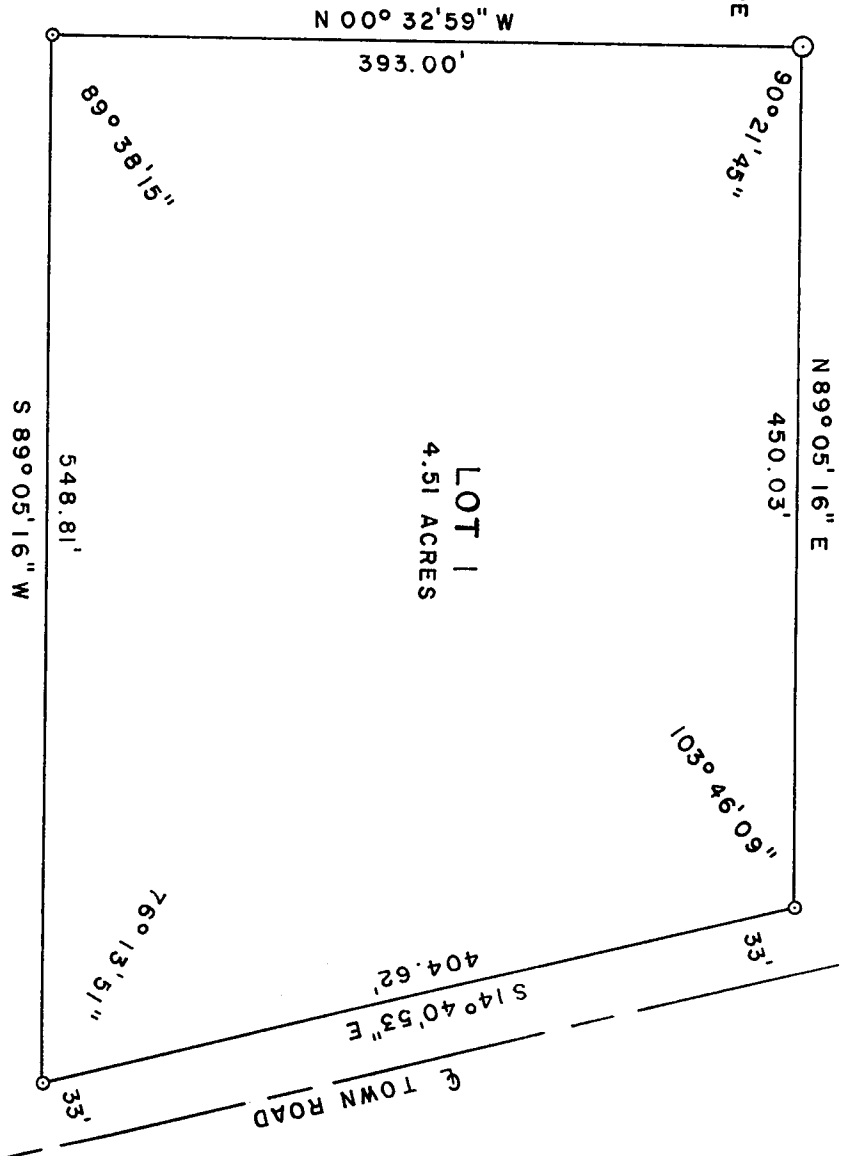
#271

CERTIFIED SURVEY MAP NO. 000252
PART OF GOV'T LOT 2, SECTION 31, TOWNSHIP 44 NORTH, RANGE 7 WEST,
TOWN OF DRUMMOND, BAYFIELD COUNTY, WISCONSIN.

G.L. 2 31-44-7

30

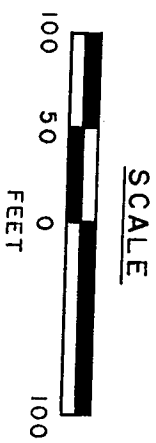
WEST 1/4 CORNER
SECTION 31
FOUND 3" IRON PIPE



324758


REGISTRER'S OFFICE
Bayfield County, Wis. } S.S.
RECORDED AT 3:30 P.M.
ON NOV 6 1978 IN

LEGEND
○ - 1-1/4" IRON PIPE
SET THIS SURVEY



Otto Korhela

REGISTER OF DEEDS



CERTIFIED SURVEY MAP NO. 000252

Part of Gov't Lot 2, Section 31, Township 44 North, Range 7 West, Town of Drummond, Bayfield County, Wisconsin.

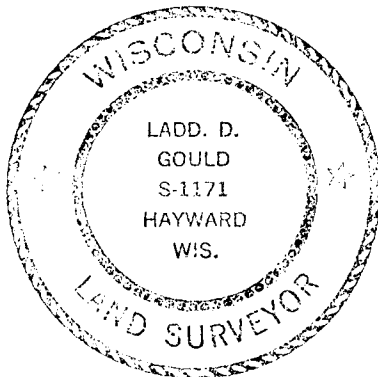
I, Ladd D. Gould, Registered Land Surveyor, do hereby certify:

That I have surveyed, divided and mapped part of Gov't Lot 2, Section 31, Township 44 North, Range 7 West, Town of Drummond, Bayfield County, Wisconsin, bounded and described as follows:

Commencing at a 3" iron pipe marking the West 1/4 Corner of Section 31, T 44 N, R 7 W, and the Point of Beginning; thence N 89° 05' 16" E, 450.03 feet to a 1¼ inch iron pipe; thence S 14° 40' 53" E, 404.62 feet to a 1¼ inch iron pipe; thence S 89° 05' 16" W, 548.81 feet to a 1¼ inch iron pipe; thence N 00° 32' 59" W, 393.00 feet to the Point of Beginning.

That I have made such survey and map by the direction of the owner of said lands; that such map is a correct representation of all exterior boundaries of the land surveyed and the subdivision thereof made; that I have fully complied with the provisions of Chapter 236 of the Wisconsin Statutes and the subdivision regulations of Bayfield County in surveying and mapping same.

Parcels are subject to easements and reservations of record.



Ladd D. Gould

Ladd D. Gould
Wisconsin R.L.S. No. S-1171

Dated this 26 day of October, 1978

Bayfield County Approval 6 NOVEMBER 1978 David H. Kee
Date