

#295


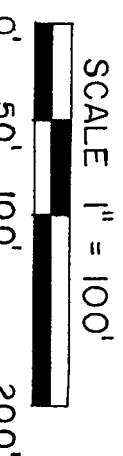
BAYFIELD CTY. CERTIFIED SURVEY MAP

LOCATED IN SECTION 28, TOWNSHIP 47 NORTH, RANGE 8 WEST, TOWN OF IRON RIVER

Gov. Lot 4 28-47-8

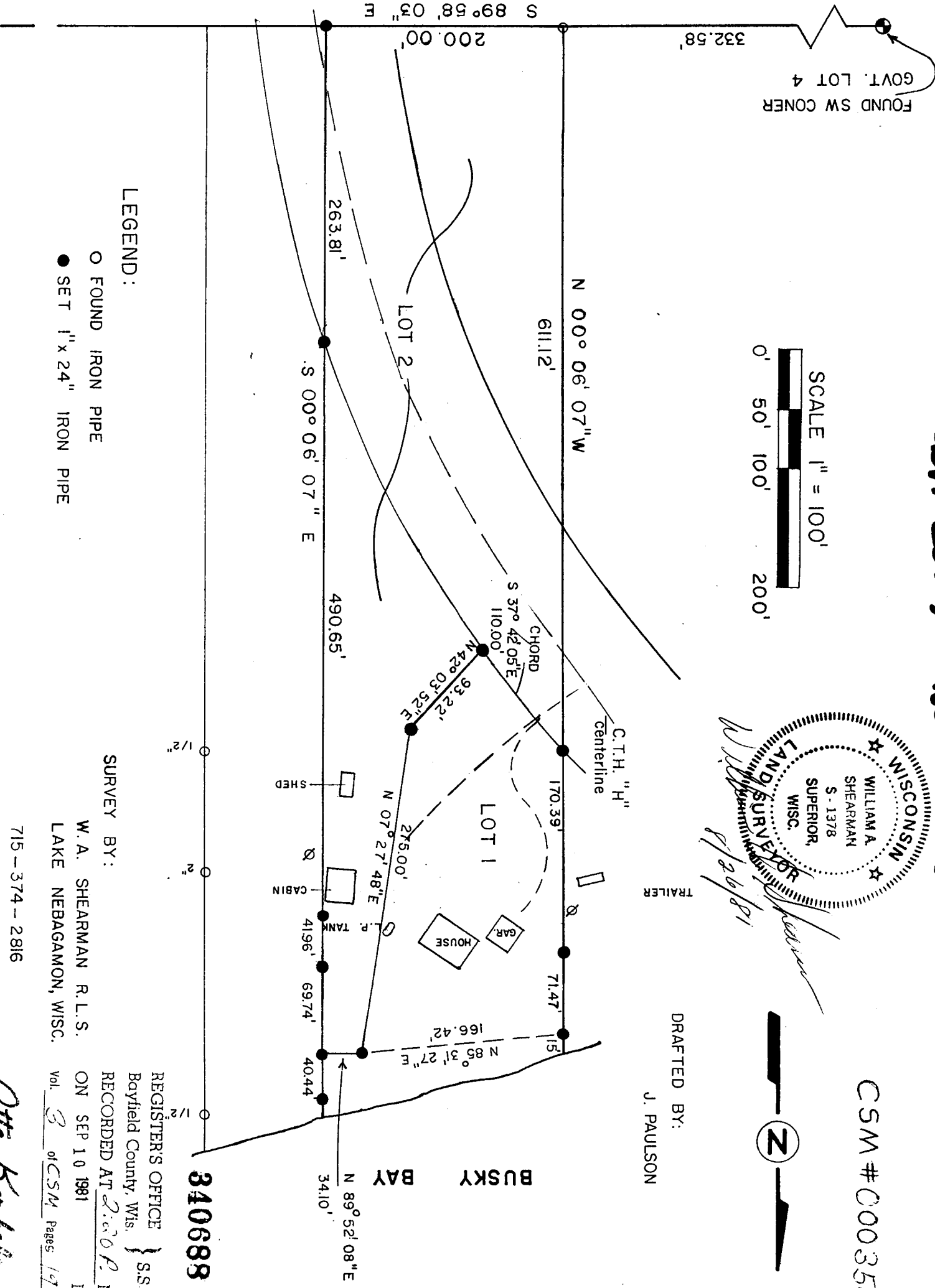
199

CSM # 000350



DRAFTED BY:
J. PAULSON

Sheet 1 of 2



LEGEND:

- FOUND IRON PIPE
- SET 1" x 24" IRON PIPE

SURVEY BY:

W. A. SHEARMAN R. L. S.
LAKE NEBAGAMON, WISC.

REGISTRAR'S OFFICE } S.S.
Bayfield County, Wis.
RECORDED AT 2:00 P. M.
ON SEP 10 1981

Vol. 3 of CSM Pages 199 + 200

Otto Korhonen

715-374-2816

I, William A. Shearman, Registered Land Surveyor, hereby certify:

That I have surveyed, mapped and divided this certified survey located in Gov't Lot 4, Section 28, Town 47 North, Range 8 West, Town of Iron River, Bayfield County, Wisconsin more particularly described as follows:

Commencing at the Iron Stake monumenting the Southwest Corner of said Gov't Lot 4;
thence S89° 58' 03"E 332.58 feet along the south line of said Gov't Lot to the point of beginning;
thence N00° 06' 07"W 852.98 feet to a point being the start of a meander line for Busky Bay;
thence N85° 31' 27"E 166.42 feet along said line;
thence N89° 52' 08"E 34.10 feet to the end of said meander line;
thence S00° 06' 07"E 866.16 feet to the south line of said Gov't Lot;
thence N89° 58' 03"W 200.00 feet to the point of beginning.

That such map is correct to the best of my knowledge and belief and that I have complied with the provisions of Chapter 236.34 of the Wisconsin Statutes and the Bayfield County Subdivision Ordinance.

William A. Shearman
William A. Shearman S-1378

8/26/81
Date



Approved by the Bayfield County Zoning Committee

Davis K. Lee
Zoning Administrator

SEPT 10, 1981
Date