



**BAYFIELD COUNTY CERTIFIED SURVEY MAP NO. 000341**  
LOCATED IN THE W 1/2 OF THE SE 1/4 OF SECTION 29, T. 50 N., R. 4 W., IN THE TOWN  
OF BAYFIELD, BAYFIELD COUNTY, WISCONSIN

SURVEYOR'S CERTIFICATE

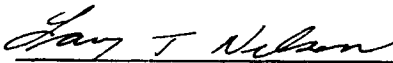
I, Larry T. Nelson, registered land surveyor, hereby certify:

That on the order of Bayfield Recreational Development, Inc., Robert F. Holmgren, President, I have surveyed, divided, and mapped the following described property located in the W 1/2 of the SE 1/4 of Section 29, T. 50 N., R. 4 W., in the Town of Bayfield, Bayfield County, Wisconsin;

To locate the Point of Beginning, commence at the S 1/4 corner of said Section 29 and run N 00°-18'-08" E, 1306.06 feet along the N-S 1/4 line to the CS 1/16 corner of said Section 29. Thence S 89°-56'-23" E, 284.15 feet along the S. 1/16 line to a 1-1/4 inch iron pipe, which is the Point of Beginning.

Thence from said Point of Beginning by metes and bounds:


N 64°-09'-16" E, 71.61 feet  
to the Easterly R/W line of Ski Hill Road; Thence along said Easterly R/W line, along the arc of a curve to the left, having a radius of 1481.345 feet, a central angle of 16°-20'-02", and a chord which bears N 39°-27'-37" E, and measures 420.87 feet, 422.30 feet; Thence N 31°-17'-36" E, 55.00 feet; Thence leaving said Easterly R/W line, S 05°-29'-34" E, 405.44 feet to the S. 1/16 line of said Section 29; Thence N 89°-56'-23" W, 33.55 feet along said S. 1/16 line; Thence S 00°-24'-43" W, 100.00 feet; Thence N 89°-56'-23" W, 89.66 feet; Thence S 66°-57'-28" W, 300.73 feet; Thence N 00°-21'-20" E, 218.00 feet to the Point of Beginning. Parcel contains 2.77 acres.

  
Larry T. Nelson  
Wis. Reg. No. S-1276

Dated this 12th day of May, 1981.  
Revised: June 9, 1981.

OWNER'S CERTIFICATE


As owner, Bayfield Recreational Development, Inc., Robert F. Holmgren, President, hereby certifies that it has caused the land described on this Certified Survey Map to be surveyed, divided and mapped as shown.

  
Robert F. Holmgren - Pres.  
Bayfield Rec. Dev., Inc.

Dated this 15th day of May, 1981.

TOWN BOARD APPROVAL

Approved this 7th day of JUNE, 1981.

  
Town Chairman

