

#322

Gov. Lot. 4 17-47-8

189

339685

REGISTERS OFFICE } S.S.  
Bayfield County, Wis.

RECORDED AT 4:10 P.M.

JUN 25 1981 IN

3 of CSM Page 189

Otto Korhela

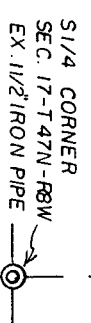
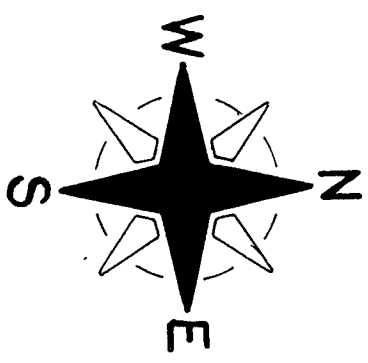

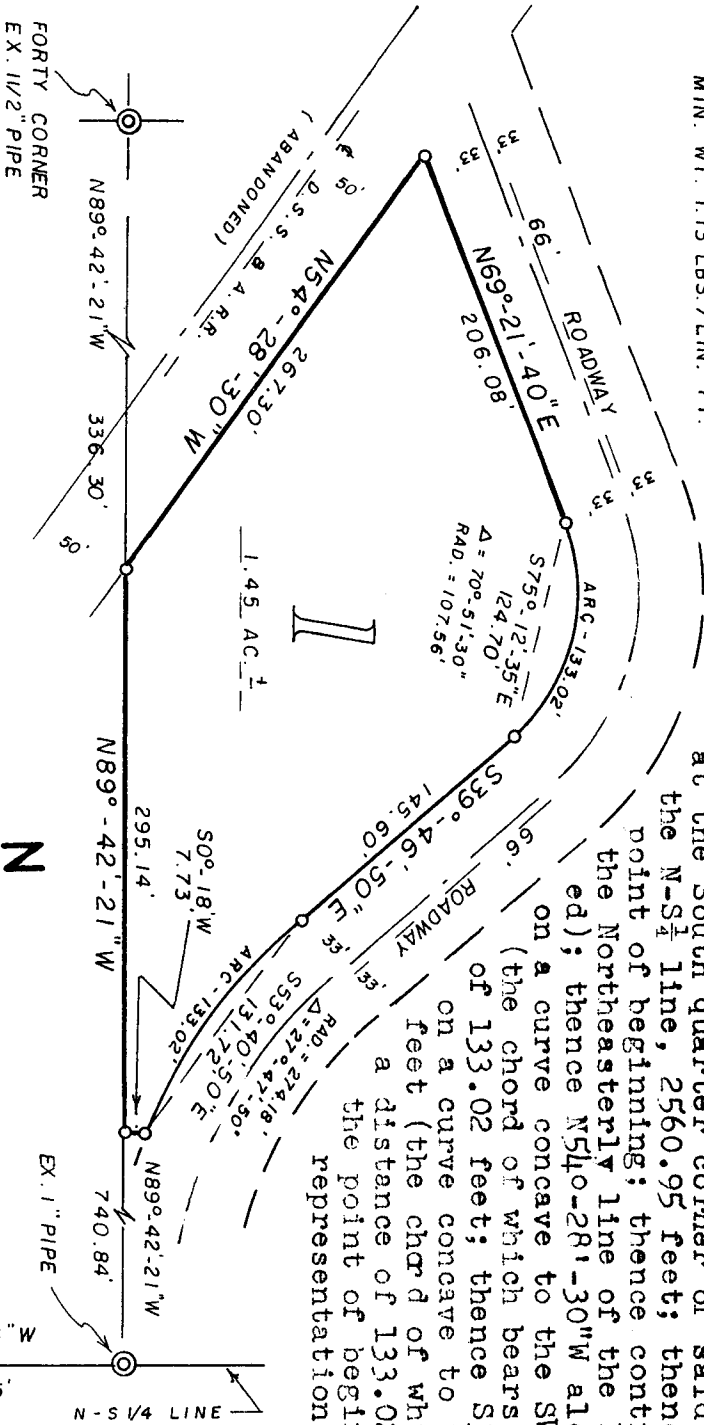
REGISTER OF DEEDS

SCALE - 1" = 100'

BEARINGS ARE REFERENCED TO  
N-S 1/4 LINE NO. 59.36"W

BAYFIELD COUNTY CERTIFIED SURVEY NO. 000344

⊙ = EX. IRON PIPE  
○ = SET 1" x 24" IRON PIPE,  
MIN. WT. 1.13 LBS./LIN. FT.



SURVEYOR'S CERTIFICATE - I, Duane A. Marten, Registered Land Surveyor, hereby certify: That I have surveyed, divided and mapped that part of Gov't. Lot 4, Sec. 17-1747N-R8W, Town of Iron River, Bayfield County, Wisconsin, bounded and described as follows: Commencing at the South quarter corner of said Sec. 17; thence N0°-59'-36" along the N-S 1/4 line, 2560.95 feet; thence N89°-42'-21" W, 740.84 feet to the point of beginning; thence continuing N89°-42'-21" W, 295.14 feet to the Northeastly line of the D.S.S. & A. R.R. R/W line (now abandoned); thence N54°-28'-30" W along said line, 267.30 feet; thence on a curve concave to the SW and having a radius of 107.56 feet (the chord of which bears S75°-12'-35" E, 124.70 feet) a distance of 133.02 feet; thence S39°-46'-50" E, 145.60 feet; (\*) thence on a curve concave to the NE and having a radius of 274.18 feet (the chord of which bears S53°-40'-50" E, 131.72 feet) a distance of 133.02 feet; thence S0°-18'-W, 7.73 feet to the point of beginning. That such plat is a correct representation of all exterior boundaries of the land surveyed and the subdivision thereof made. That I have made such survey, land division and plat by the order and under the direction of Mr. Ernest Chantelot. That I have fully complied with Chapter 236 of the Wisconsin Statutes and the subdivision regulations of Bayfield County to the best of my knowledge and belief. (\*) thence N69°-21'-40" E, 206.08';

*Duane A. Marten*  
DUANE A. MARTEN, REG. LAND SURVEYOR  
VACATIONLAND SURVEYOR'S, INC.  
SOLON SPRINGS, WIS.

20 June 1981

CERTIFIED SURVEY MAP

LOCATED IN

GOV'T. LOT 4, SEC. 17-1747N-R8W,  
TOWN OF IRON RIVER, BAYFIELD  
COUNTY, WIS.

APPROVED: BAYFIELD CO. ZONING COMM.

DATED: JUNE 25, 1981

DAVE LEE *David K Lee* ADM.