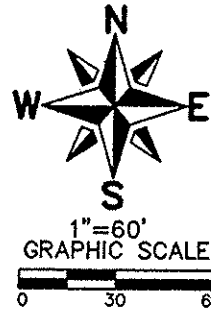


BAYFIELD COUNTY PLAT OF SURVEY

LOCATED IN GOV'T. LOT 4 OF SECTION 2, T44N, R9W,
TOWN OF BARNES, BAYFIELD COUNTY, WISCONSIN.

FND. 3 1/4" A.M.
© E 1/4
2-44-9


SURVEYOR'S NOTE:
THIS SURVEY REPRESENTS A
RETRACEMENT OF DEED V.353/P.204
TOTAL SHORELINE = 1170'±
TOTAL ACERAGE = 6.74±



BEARINGS ARE REFERENCED TO
THE NORTH LINE OF THE SE 1/4
SECTION 2, T44N, R9W
ASSUMED TO BEAR
S86°40'47"E

LEGEND
MONUMENTS AS NOTED
EXISTING BUILDING

SMITH LAKE



SURVEYORS CERTIFICATE:
I, JEFF W. MULOCK, WISCONSIN REGISTERED LAND SURVEYOR,
HEREBY CERTIFY THAT THIS SURVEY WAS MADE IN COMPLIANCE
WITH CHAPTER AE-7 OF THE WISCONSIN ADMINISTRATIVE CODE
AND THE MAP IS A CORRECT REPRESENTATION OF THE SURVEY
MADE TO THE BEST OF MY KNOWLEDGE AND BELIEF. THIS
SURVEY WAS MADE UNDER THE DIRECTION OF DON & NANCY
TUBESING, OWNERS.

Jeff W. Mulock 07/22/05
JEFF W. MULOCK WISCONSIN LAND SURVEYOR #2319 DATE:

APEX SURVEYING
15621 RAILROAD ST. #202
HAYWARD WI 54843
715-634-3435

CLIENT
DON & NANCY TUBESING

SHEET 1 OF 4
07/22/05
JN.5031TUB

UPPER EAU CLAIRE LAKE

CSM VOL.1
PG.265

FND. 3" I.P. M.C.
SE COR. G.L.4

CL JAMES RD. 50' R/W
AS TRAVELED, SEE CSM V.1/P.265

COMPUTED EAST LINE G.L. 4
BASED ON PREVIOUS SURVEYS
BY PETERSON AND ZETLOW

TUBESING
DEED V.435/P.270
PRT. NW 1/4-SE 1/4

DEED
V.327/P.226

DEED
V.327/P.226

FND. 2 1/2" I.P.
© W 1/4
BY DAY 1948

FND. 2" I.P.
© C 1/4
BY DAY 1948

S86°41'11"E 2583.01'

S86°40'47"E 2690.30'

S00°42'45"E 498.76' (500.00')
EAST LINE G.L. 4 BY NELSON 1976

FND. 2" I.P.

SOUTH LINE OF THE NORTH 300' OF THE NW 1/4-SE 1/4

FND. 1" I.P.

46'±

S86°43'35"E 196.05'

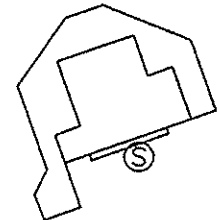
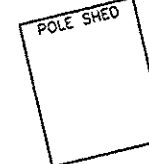
FND. 1 1/2" I.P.

202'±

75' BLDG SETBACK TO SHORELINE

OVERHEAD POWER LINE

CL EXISTING TRAIL



75' BLDG SETBACK TO SHORELINE

159'±

S66°04'29"W 345.85'

FND. 1" I.P.
W/CAP

22'±

N02°51'34"W 1391.82'

FND. 3/4" I.P.

FND. 1 1/4" I.P.

S00°42'45"E 454.47'

CL EXISTING TRAIL

(300.00')
299.09'

(300.00')
199.88'

(300.00')

(300.00')

(300.00')

(300.00')

(300.00')

(300.00')

(300.00')

(300.00')

(300.00')

(300.00')

(300.00')

(300.00')

(300.00')

(300.00')

(300.00')

(300.00')

(300.00')

(300.00')

(300.00')

(300.00')

(300.00')

(300.00')

(300.00')

(300.00')

(300.00')

(300.00')

(300.00')

(300.00')

(300.00')

(300.00')

(300.00')

(300.00')

(300.00')

(300.00')

(300.00')

(300.00')

(300.00')

(300.00')

(300.00')

(300.00')

(300.00')

(300.00')

(300.00')

(300.00')

(300.00')

(300.00')

(300.00')

(300.00')

(300.00')

(300.00')

(300.00')

(300.00')

(300.00')

(300.00')

(300.00')

(300.00')

(300.00')

(300.00')

(300.00')

(300.00')

(300.00')

(300.00')

(300.00')

(300.00')

(300.00')

(300.00')

(300.00')

(300.00')

(300.00')

(300.00')

(300.00')

(300.00')

(300.00')

(300.00')

(300.00')

(300.00')

(300.00')

(300.00')

(300.00')

(300.00')

(300.00')

(300.00')

(300.00')

(300.00')

(300.00')

(300.00')

(300.00')

(300.00')

(300.00')

(300.00')

(300.00')

(300.00')

(300.00')

(300.00')

(300.00')

(300.00')

(300.00')

(300.00')

(300.00')

(300.00')

(300.00')

(300.00')

(300.00')

(300.00')

(300.00')

(300.00')

(300.00')

(300.00')

(300.00')

(300.00')

(300.00')

(300.00')

(300.00')

(300.00')

(300.00')

(300.00')

(300.00')

(300.00')

(300.00')

(300.00')

(300.00')

(300.00')

(300.00')

(300.00')

(300.00')

(300.00')

(300.00')

(300.00')

(300.00')

(300.00')

(300.00')

(300.00')

(300.00')

(300.00')

(300.00')

(300.00')

(300.00')

(300.00')

(300.00')

(300.00')

(300.00')

(300.00')

(300.00')

(300.00')

(300.00')

(300.00')

(300.00')

(300.00')

(300.00')

(300.00')

(300.00')

(300.00')

(300.00')

(300.00')

(300.00')

(300.00')

(300.00')

(300.00')

(300.00')

(300.00')

(300.00')

(300.00')

(300.00')

(300.00')

(300.00')

(300.00')

(300.00')

(300.00')

(300.00')

(300.00')

(300.00')

(300.00')

(300.00')

(300.00')

(300.00')

(300.00')

(300.00')

(300.00')

(300.00')

(300.00')

(300.00')

(300.00')

(300.00')

(300.00')

(300.00')

(300.00')

(300.00')

(300.00')

(300.00')

(300.00')

(300.00')

(300.00')

(300.00')

(300.00')

(300.00')

(300.00')

(300.00')

(300.00')

(300.00')

(300.00')

(300.00')

(300.00')

(300.00')

(300.00')