

U.S. PUBLIC LAND SURVEY MONUMENT RECORD

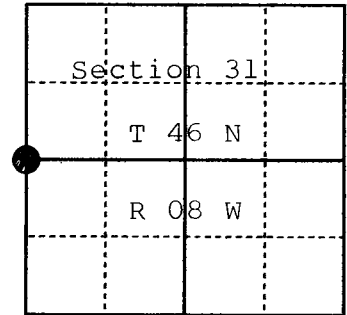
Note: This form is intended and designed to fulfill all requirements of Wisconsin Administrative Code, Chapter A-E 7.08, U.S. Public Land Survey Record (3) (a)(b)(c)(d)(e)(f)(g)(h)(i).

CORNER NUMBER

$$\frac{4}{T} \frac{609}{R} \frac{36}{SEC} \frac{20}{ROW} \frac{00}{COL}$$

- (a) **Identify the corner by reference to the U.S. public land survey system.**

Corner West Quarter
 Section 31
 Township 46 **North**
 Range 08 **West**
 Town/City/Village Delta
 Bayfield County



● = Corner
Monument
Restored

- (b) **Describe any record evidence, monument evidence, occupational evidence, testimonial evidence, or any other material evidence you considered, and whether the monument was found or placed.**

Recovered 3" diameter iron capped pipe set by Hammes in 1930's. Hammes determined corner to be lost and restored by proportionate measure. In 1974 Elwood Olson, RLS #785 perpetuated monument as described on document #293995, Volume 1, page 104, Certified Land Corner Restorations filed with Bayfield County. Bearing Trees from 1974 are all dead and down.

- (c & d) **Provide plan view drawing on reverse side.**

- (e) **Describe any material discrepancy between the location of the corner as restored and the location of the corner as previously restored or reestablished. Show the discrepancy on the plan view drawing.**

None

- (f) **Was the corner restored through acceptance of an obliterated location or a found perpetuated location?**

Found Perpetuated Location.



Stock No. 20273

(g & h) Was the corner reestablished through lost corner proportionate methods? If so, show the method, including the directions and distances to other public land survey corners used as evidence or used for proportioning in determining the corner location.

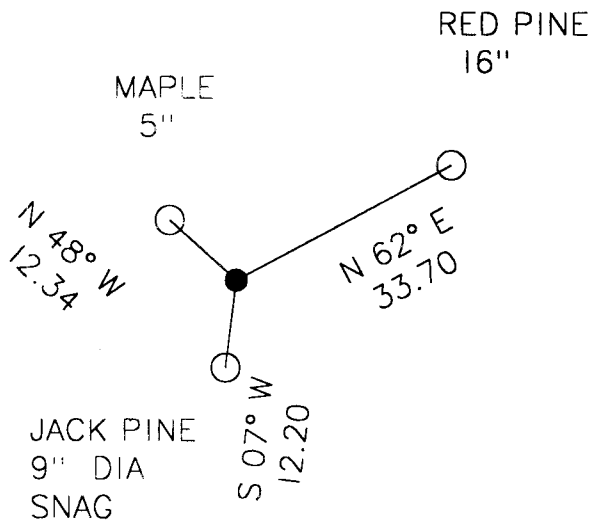
NO

(c) In the plan view below, provide reference ties to at least four witness monuments, or, if the location is within a municipality, to at least two witness monuments. (Witness monuments shall be of concrete, natural stone, iron, bearing trees, or other equally durable material.

(d) In the plan view drawing depict the relevant monuments and reference ties which are sufficient in detail to enable accurate relocation of the corner monument if the corner monument is disturbed.

Left 3" iron capped pipe in place. Established Wisconsin North Zone State Plane Coordinates for Corner:

N 461425.60 E 1608608.75 NAD 83 1991 U.S. Foot



- 3" IRON CAPPED PIPE 10" ABOVE GROUND
SET STEEL SIGN POST SOUTH 1.0 FFET
- BEARING TREE WITH ALUMINUM NAIL IN
SIDE OF TREE ABOVE CENTER OF ROOT
CROWN.

(i) I, Randy R. Erickson, Registration Number 1897
certify that the corner location on this record was determined by me or under my
direction and that this U.S. Public Land Survey Monument Record is correct and
complete to the best of my knowledge and belief.

Signature

Date

April 27 2011



4 6 0 9 3 6 2 0 0 0
T. R. Sec. Row Col.

29:395

REGISTRAR'S OFFICE
Bayfield County, Wis.

RE-7150-11 (9/1/66) H. C. MILLER CO., MILWAUKEE 478370

CERTIFIED LAND CORNER RESTORATION

APR 5 1974 IN
[Signature]
REGISTRAR OF DEEDS

State of Wisconsin }
County of Bayfield } ss.

I, Elwood L. Olson, do hereby certify that on the 16th day of July, 1973, I found evidence of the Quarter corner of Sections 31 and 36 Township 46 North, Range 8 and 9 West, Fourth Principal Meridian, as described hereon; and that from this evidence I established a new monument and accessories as described hereon to perpetuate the original location of this corner:

Description of original monument and accessories and subsequent restorations:

Original corner established in 1856 by From plat of survey by Bernard F. Hammes, Bayfield County Engineer. (No Date)
A. C. Stuntz, Government Deputy Surveyor. Reestablished the corner.
Y. Pine 5, N22W, 23 links. Set 3" iron pipe for corner. (On W. side of road)
B. Pine 8, N40E, 33 " Set white post at corner.

Description of corner evidence found:

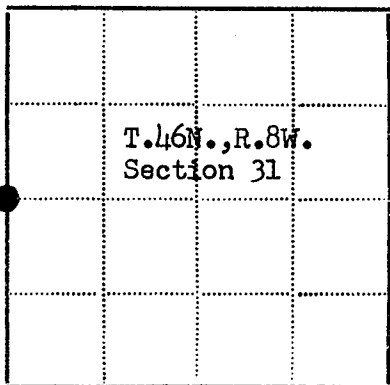

Corner marked by a 3" dia., 4' long, iron pipe, extending 26" above ground, with a 3/4" dia. brass cap on top stamped: 1/4, 31, 36, T46N, R9W, T46N, R8W PBF. Found old 8" dia. round wood post, with aluminum location poster on it, extending 4 1/2 ft. above ground, set 1.2 ft. N. of corner. The corner is 15 ft. west of center of old N.-S. road.

Description of monument and accessories I established to perpetuate the location of this corner:

Reset the said iron pipe, firmly in ground, extending 8" above ground.

Blazed and scribed new bearing trees as follows:

- J. Pine 11", N26°W, 7.1 feet.
- J. Pine 10", S66°E, 28.3 feet.
- J. Pine 9", S7°W, 12.2 feet.



● - Corner monument restored
□ -

Resident witnesses.....

Dated at Park Falls, Wisconsin, this 14th day of December 1973

Signature [Signature] Title Registered Land Surveyor
(County Surveyor, Registered Land Surveyor, or other duly authorized official)

Surveyors Registration No. S-785

Office of.....County of.....

I hereby certify that the within instrument was filed in this office for record on the.....day of.....19....., and was filed in Book No.....Page No.....of County Records.

Signature.....Title.....

Township....., Range....., Section....., Index No....., Page No.....

104



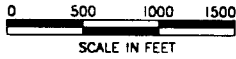
Stock No. 26273

R 09 W 24 19 T 46 N R 08 W

MAP OF SURVEY

25 30 N 469435.38 E 1608754.78

U.S.A LANDS BEING SECTION 30, AND SECTION 31, T 46 N, R 08 W, AND NW 1/4 SECTION 06, T 45 N, R 08 W, BAYFIELD COUNTY, WISCONSIN.



BAYFIELD

COUNTY LAND

N 466773.84 E 1608704.22

N 01°05'19" E 2662.02

N 01°04'56" E 2662.81

N 464111.51 E 1608653.92

25 30

36 31

N 00°57'49" E 2686.29

N 461425.60 E 1608608.75

N 00°55'38" E 2687.79

N 458738.16 E 1608565.25

T 46 N R 09 W 36 31 T 46 N R 08 W

T 45 N R 09 W 1 6 T 45 N R 08 W

BAYFIELD

COUNTY LAND

N 01°21'11" E 2537.84

N 456201.01 E 1608506.07

1 6 1/4

SURVEY NOTES

WEST LINE SECTIONS 30 AND 31, T 46 N, R 08 W, WEST LINE NORTH 1/2 SECTION 06, T 45 N, R 08 W, BAYFIELD COUNTY, WISCONSIN.

THIS SURVEY WAS MADE BY THE U.S.D.A. FOREST SERVICE AT THE REQUEST OF THE WASHBURN DISTRICT RANGE OF THE CHEQUAMEGON NICOLET NATIONAL FOREST. THE PURPOSE OF THIS SURVEY WAS TO RECOVER, RESTORE, ESTABLISH, MARK AND PERPETUATE THE CORNERS AND BOUNDARIES ALONG THE WEST LINES OF SECTIONS 30 AND 31, T 46 N, R 08 W, AND THE ALONG THE WEST LINE OF THE NORTH 1/2 OF SECTION 06, T 45 N, R 08 W, BAYFIELD COUNTY, WISCONSIN.

THE ORIGINAL GOVERNMENT SURVEY ALONG THE LINE BETWEEN RANGES 8 AND 9 WEST IN THE BOTH TOWNSHIPS 45 AND 46 NORTH WAS DONE IN 1856 BY ALBERT C. STUNTZ.

JEROD DAY, SURVEYOR, RETRACED THE WEST LINE OF SECTION 6 IN 1920/ B.F. HAMMES, SURVEYOR, RETRACED THE WEST LINES OF SECTIONS 30 AND 31 IN THE LATE 1930'S, PERHAPS 1939.

THIS SURVEY WAS MADE USING REAL TIME KINEMATIC GPS. HUGHES GPS AND BARNES NE GPS WERE USED AS THE BASES FOR THIS SURVEY. BEARINGS AND DISTANCES ARE GRID BASED ON WISCONSIN NORTH ZONE STATE PLANE COORDINATES, NAD 83 1991. TRUE LINE TRAVERSES WERE MADE USING AN ELECTRONIC TOTAL STATION INSTRUMENT. ERROR OF CLOSURE BETWEEN GPS CONTROLLED POINTS WAS BETTER THAN 1:5000.

BEARING TREES ARE BLAZED, SCRIBED, AND PAINTED WITH RED PAINT. MEASUREMENTS TO BEARING TREES ARE TO ALUMINUM NAILS IN THE SIDE OF THE TREE ABOVE THE CENTER OF THE ROOT CROWN.

NO ENCROACHMENTS WERE FOUND ON NATIONAL FOREST LANDS.

SURVEY WAS MADE IN MARCH AND APRIL OF 2011.

SURVEY CREW: RANDY R. ERICKSON, LAND SURVEYOR; GREG MAYER, CREW CHIEF; ERIC LYNCH, SURVEY AID.

CORNERS RECOVERED

- NORTHWEST CORNER SECTION 30, T 46 N, R 08 W. RECOVERED IRON ROD IN ROAD BY HAMMES. ALSO FOUND 3" DIAMETER IRON CAPPED PIPE SET AS WITNESS CORNER BY HAMMES. PERPETUATION RECORD ON U.S. PUBLIC LAND SURVEY MONUMENT RECORD FILED IN 2011 BY RLS #1897.
- WEST 1/4 CORNER SECTION 30, T 46 N, R 08 W. RECOVERED 3" IRON CAPPED PIPE BY HAMMES. PERPETUATION RECORD ON U.S. PUBLIC LAND SURVEY MONUMENT RECORD FILED IN 2011 BY RLS #1897.
- NORTHWEST CORNER SECTION 31, T 46 N, R 08 W. RECOVERED MONUMENT AS DESCRIBED ON DOCUMENT #293994, VOL. 1, PAGE 103 OF CERTIFIED LAND CORNER RESTORATIONS, FILED WITH BAYFIELD COUNTY IN 1974 BY RLS #785. NEW PERPETUATION RECORD ON U.S. PUBLIC LAND SURVEY MONUMENT RECORD, FILED WITH BAYFIELD COUNTY IN 2011 BY RLS #1897.
- WEST QUARTER CORNER SECTION 31, T 46 N, R 08 W. RECOVERED MONUMENT AS DESCRIBED ON DOCUMENT #293995, VOL. 1, PAGE 104 OF CERTIFIED LAND CORNER RESTORATIONS, FILED WITH BAYFIELD COUNTY IN 1974 BY RLS #785. NEW PERPETUATION RECORD ON U.S. PUBLIC LAND SURVEY MONUMENT RECORD, FILED WITH BAYFIELD COUNTY IN 2011 BY RLS #1897.
- NORTHWEST CORNER SECTION 06, T 45 N, R 08 W. RECOVERED MONUMENT AS DESCRIBED ON DOCUMENT #287735, VOL. 1, PAGE 08 OF CERTIFIED LAND CORNER RESTORATIONS, FILED WITH BAYFIELD COUNTY IN 1973 BY RLS #785. NEW PERPETUATION RECORD ON U.S. PUBLIC LAND SURVEY MONUMENT RECORD, FILED WITH BAYFIELD COUNTY IN 2011 BY RLS #1897.
- WEST QUARTER CORNER SECTION 06, T 45 N, R 08 W. RECOVERED MONUMENT AS DESCRIBED ON DOCUMENT #287739, VOL. 1, PAGE 12, OF CERTIFIED LAND CORNER RESTORATIONS, FILED WITH BAYFIELD COUNTY IN 1973 BY RLS #785. NEW PERPETUATION RECORD ON U.S. PUBLIC LAND SURVEY MONUMENT RECORD, FILED WITH BAYFIELD COUNTY IN 2011 BY RLS #1897.

SURVEYORS AFFIDAVIT

STATE OF WISCONSIN) COUNTY OF BAYFIELD) SS

I, RANDY R. ERICKSON, LAND SURVEYOR FOR THE U.S.D.A. FOREST SERVICE AND A REGISTERED LAND SURVEYOR IN THE STATE OF WISCONSIN, DO HEREBY CERTIFY THAT I HAVE RETRACED AND SURVEYED THE WEST LINES OF SECTIONS 30 AND 31, TOWNSHIP 46 NORTH, RANGE 08 WEST, AND THE NORTH 1/2 OF THE WEST LINE OF SECTION 06, TOWNSHIP 45 NORTH, RANGE 08 WEST, 4TH P.M., BAYFIELD COUNTY, WISCONSIN. THE MAP OF SURVEY AND ACCOMPANYING NOTES ARE CORRECT AND ACCURATE TO THE BEST OF KNOWLEDGE AND BELIEF.

RANDY R. ERICKSON, WIS. REG. LAND SURVEYOR #1897

DATE: 04-27-2011

- RECOVERED MONUMENT BY JEROD 1920 OR BY B.F. HAMMES FROM 1939 (?) (N 539905) WISCONSIN STATE PLANE COORDINATES, NORTH ZONE NAD 83 1991, U.S. FOOT
- LINE MARKED TO F.S. STANDARD

