
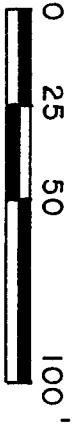


Stock No. 26273



REC. RECORDED MEASUREMENT



SCALE

DRAFTED BY: H.C.M.

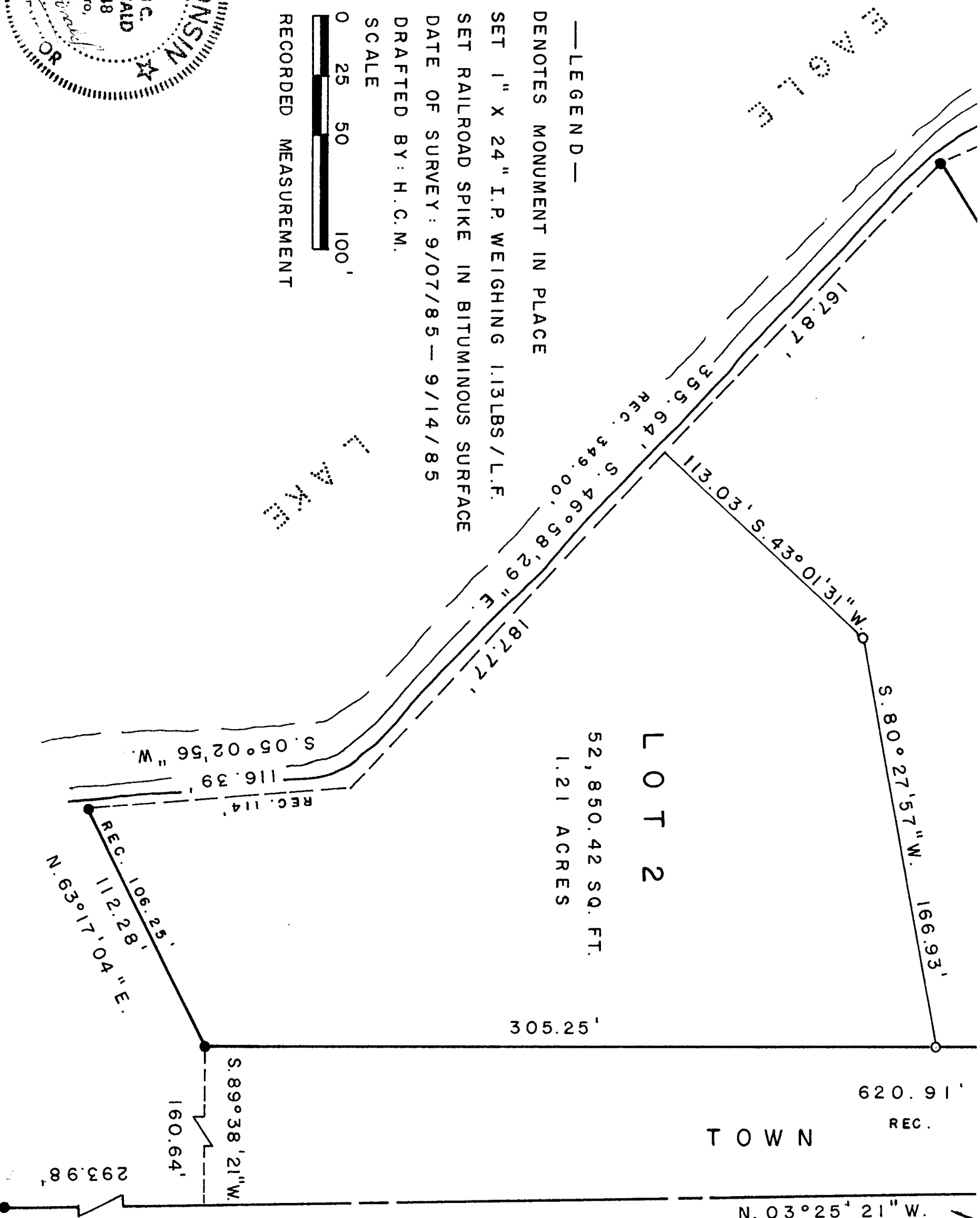
DATE OF SURVEY: 9/07/85 - 9/14/85

SET RAILROAD SPIKE IN BITUMINOUS SURFACE

SET 1" X 24" I.P. WEIGHING 1.13LBS / L.F.

DENOTES MONUMENT IN PLACE

— LEGEND —



LOT 2

52,850.42 SQ. FT.
1.21 ACRES

TOWN

Stock No. 26273

SURVEYORS CERTIFICATE

I Hugh C. McDonald, Registered Surveyor, hereby certify:

That I have surveyed, divided and mapped this certified survey located in the SW1/4-NE1/4 of Section 3, Twp 46 North, Range 8 West, Town of Delta, Bayfield County, Wisconsin, more particularly described as follows:

Commencing at the S.E. corner of said SW-NE, thence N. 3 degrees 25 minutes 21 seconds West 293.98 feet, thence S. 49 degrees 38 minutes 21 seconds W. 160.64 feet to an iron pipe and the place of beginning, thence N. 00 degrees 21 minutes 36 seconds E. 620.91 feet, thence N. 36 degrees 11 minutes 24 seconds W. 90.08 feet, thence S. 64 degrees 42 minutes 36 seconds W. 105.82 feet to an iron pipe, thence S. 59 degrees 48 minutes 39 seconds W. 124.20 feet to an iron pipe, thence S. 26 degrees 47 minutes 14 seconds E. 171.42 feet to an iron pipe, thence S. 59 degrees 27 minutes 31 seconds W. 198.24 feet to an iron pipe which marks the meander line to Eagle Lake, thence S. 46 degrees 58 minutes 26 seconds E. 355.64 feet; thence S. 05 degrees 02 minutes 56 seconds ~~W~~ ^{NE} 116.39 feet to an iron pipe which marks the end of the meander line, thence N. 63 degrees 17 minutes 04 seconds E. 113.28 feet to the place of beginning. Also intended to convey all those lands lying between the meander line and the highwater mark of Eagle Lake and the lot lines extended.

That I have made such survey at the direction of Otto Pusch, owner;

That this map is a true and correct representation of said survey to the best of my knowledge and ability;

That I have fully complied with the provisions of Chapter 236 of the Wisconsin Statute and the Subdivision Ordinance of Bayfield County.

Dated this 20th day of September, 1985 Hugh C. McDonald

Hugh C. McDonald RLS # 1348

Approved this 4th day of NOVEMBER, 1985

David K Lee
Bayfield County Zoning Administration.

