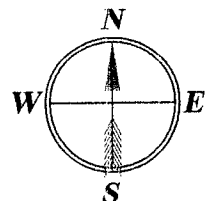


#5000

# BAYFIELD COUNTY CERTIFIED SURVEY MAP NUMBER

A PARCEL OF LAND LOCATED IN THE SE 1/4 OF THE SE 1/4, SECTION 35, TOWNSHIP 48 NORTH, RANGE 6 WEST, TOWN OF BARKSDALE AND IN THE NE 1/4 OF THE NE 1/4, SECTION 2, TOWNSHIP 47 NORTH, RANGE 6 WEST, TOWN OF PILSEN, BAYFIELD COUNTY, WISCONSIN.



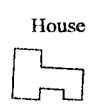
LINE	BEARING	DISTANCE
L1	S 00°47'44" W	50.00'
L2	N 88°45'01" W	261.49'
L3	S 01°58'29" E	97.84'
L4	N 88°45'01" W	196.10'
L5	N 01°58'29" W	147.92'

040022480635  
401000100000

S 88°45'01" E 460.01'

**LOT 1**

259,898.24 SQ. FT.  
5.966 ACRES



040022480635  
403000100000

040022480636  
303000200000

T 48 N, R 6 W Town  
of Barksdale

T 47 N, R 6 W Town  
of Pilsen

SE 1/4 Corner  
Section 35  
2 1/2" ip



S 88°45'01" E  
1309.42'

N 00°47'44" E 473.48'

S 00°47'44" W 523.48'

N 88°45'01" W 460.01'

S 88°45'01" E 1309.42'


849.41'

South 1/4 Corner  
Section 35  
2 1/2" ip

040402470602  
102000100000


040402470602  
101000200000

CL Mognah Sit Hill Road  
33'33"



Daniel A. Holman WI. RLS #2393 Date

Scale: 1" = 200'



Bearing referenced to the South line of the SE 1/4, Section 35, T. 48 N., R. 6 W. Bearing S88°45'01"E

**HOLMAN**  
LAND SURVEYING

Daniel A. Holman WI. RLS #2393  
PO Box 726  
Washburn, WI. 54891  
(715)-373-0848 Fax 0848

**Project**  
 Project name: 2-47-6 Brew  
 Client name: Brew, Nicole  
 Fieldbook: 47-6 Gang  
 Date: 5-11-2010  
 Sheet 1 of 2 Sheets  
 Drafted by: Daniel A. Holman

**Legend**  
 Found iron pipe as noted  
 Set 3/4"x18" iron rod - 1.50 lbs/ft  
 All Monument are outside dimension

SE-SE  
NE-NE

35-48-6  
2-47-6

**BAYFIELD COUNTY CERTIFIED SURVEY  
MAP NUMBER \_\_\_\_\_**

**A PARCEL OF LAND LOCATED IN THE SE ¼ OF  
THE SE ¼, SECTION 35, TOWNSHIP 48 NORTH,  
RANGE 6 WEST, TOWN OF BARKSDALE AND IN  
THE NE ¼ OF THE NE ¼, SECTION 2, TOWNSHIP  
47 NORTH, RANGE 6 WEST, TOWN OF PILSEN,  
BAYFIELD COUNTY, WISCONSIN.**

I, Daniel A. Holman, Registered Land Surveyor, hereby certify:

That on the order of Nicole Brew, I have surveyed, divided, and mapped this parcel of land. Described as follows:

Commencing at the South ¼ Corner of said Section 35; thence S 88°45'01"E 1309.42' to the Point of Beginning. Thence N 00°47'44" E 473.48'; thence S 88°45'01" E 460.01'; thence S 00°47'44" W 523.48'; thence N 88°45'01" W 261.49'; thence S 01°58'29" E 97.84'; thence N 88°45'01" W 196.10'; thence N 01°58'29" W 147.92' which is the Point of Beginning, having an area of 259,898.24 square feet, 5.966 acres.


That said map is a correct representation of the exterior boundaries of the land surveyed and the subdivision thereof made.

That I have fully complied with the provisions of Chapter 236.34 of the Wisconsin Statutes and the Subdivision Regulations of Bayfield County in surveying, dividing and mapping the same.

Subject to all easements and restrictions of record.

Dated this 11 day of June 2010

Daniel A. Holman



Bayfield County Director of Planning & Zoning Department approval

Karl Kastrosky - Planning & Zoning Administrator

Date

**HOLMAN**  
LAND SURVEYING



Daniel A. Holman WI. RLS #2393  
PO Box 726  
Washburn, WI. 54891  
(715)-373-0848 Fax 0848

**Project**

Project name: 2-47-6 Brew  
Client name: Brew, Nicole  
Fieldbook: 47-6 Gang  
Date: 5-11-2010  
Sheet 2 of 2 Sheets  
Drafted by: Daniel A. Holman

**Legend**