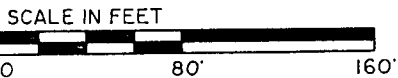
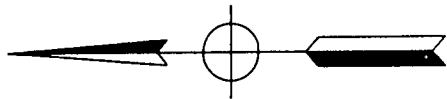


#699


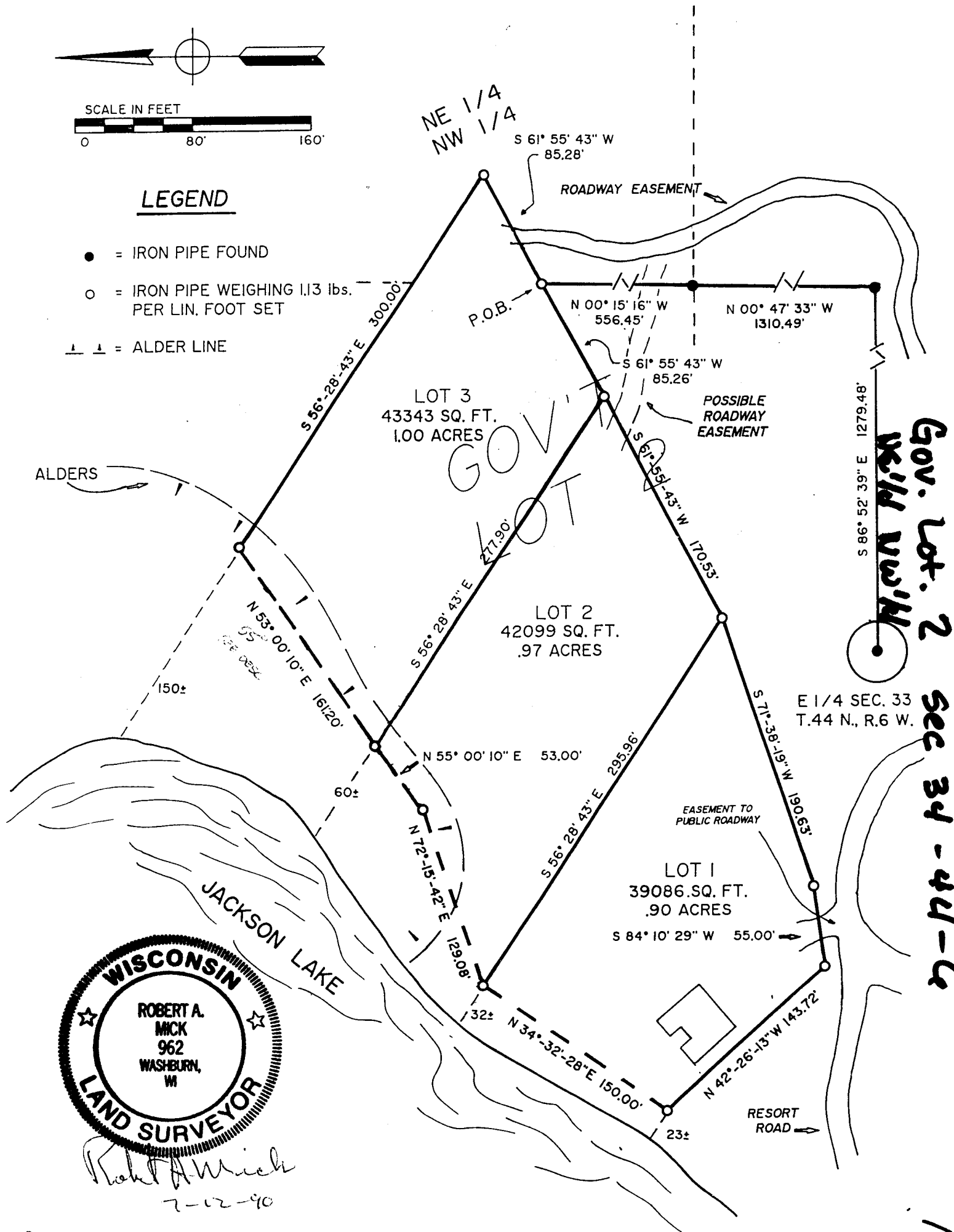
BAYFIELD COUNTY CERTIFIED SURVEY MAP NO. 000738

A PARCEL OF LAND LOCATED IN GOVERNMENT LOT 2 AND THE NE 1/4, OF THE NW 1/4 SEC. 34 T.44 N., R.6 W. GRAND-VIEW TOWNSHIP., BAYFIELD COUNTY, WI.



LEGEND

- = IRON PIPE FOUND
- = IRON PIPE WEIGHING 1.13 lbs. PER LIN. FOOT SET
- ▲—▲— = ALDER LINE



Robert A. Mick
7-12-90

Bayfield County Certified Survey Map No. 000738

Legal Description

A parcel of land located in Government Lot 2 and the NE $\frac{1}{4}$ of the NW $\frac{1}{4}$, Section 34, T44N, R6W, Grandview Township, Bayfield County, WI, described as:

Commencing at the quarter corner common to Sections 33 and 34; thence S86°52'39"E 1279.48 feet; thence N00°47'33"W 1310.49 feet; thence N15°16'00"W 556.45 feet to the point of beginning; thence S61°55'43"W 255.79 feet; thence S71°38'19"W 190.63 feet; thence S84°10'29"W 55.00 feet; thence N42°26'13"W 143.72 feet; thence N34°32'28"E 150.00 feet; thence N72°15'42"E 129.08 feet; thence N55°00'10"E 214.20 feet; thence S56°28'43"E 300.00 feet; thence S61°55'43"W 85.28 feet to the point of beginning.

The above-described parcel contains 124,528 square feet, more or less, or 2.86 acres, more or less, and includes the land between the meander line and the shore of Jackson Lake and has access to public roads over existing roads of Birchwood Resort.

Certificate of Survey

I, Robert A. Mick, do hereby certify that I have surveyed the property hereon described according to the official records, and with the provisions of Chapter S.236.34 of the Wisconsin Statutes and Bayfield County Subdivision Ordinance in making the same and is a correct representation of the lot lines to the best of my knowledge and belief. This survey was performed under the order of Fred and Sharon Jaedike, HC60, Box 341, Cable, WI. 54821.

Robert A. Mick 7-12-90
Robert A. Mick, L.S. 962

SUPERIOR SURVEYS, INC.
118 W. Bayfield St.
Washburn, WI 54891

July 12, 1990



APPROVED
Bayfield County Zoning Comm.
By David Kraus
12 DEC 1991 Ap.#/ Map.#

REGISTER'S OFFICE/S.S.
BAYFIELD COUNTY, WIS.

91 DEC 12 PM 1 37

REGISTER OF DEEDS

Olga Kopylova The 1
VOL. 5 OF CM PAGES 130-131

396047

131