FD. SBC
NW cor. Sec. 35

S 83°18'54" E 2553.91'

1276.96'

NORTH LINE SEC. 35
(BASE OF BEARING)

FD 3/4" x 2 1/2" FLAT IRON
N 1/4 cor. Sec. 35

S 83°08'16" E 654.68'

N 77°19'47" W 513.58'

S 58°17'38" W 304.44'

S 5°42'39" E 348.87'

S 88°54'27" W 674.84'

S 0°00'E 240.00'

S 36°52'12" E 300.00'

S 84°17'22" W 201.00'

S 20°33'13" W 341.76'

S 33°41'24" E 432.67'

S 81°26'17" E 249.90'

S 40°51'04" W 299.81'

S 12°14'28" W 282.29'

S 8°41'06" W 201.37'

S 3°20'12" E 422.46'

S 6°53'18" E 334.79'

S 34°12'57" E 251.82'

S 27°22'27" W 381.99'

31'

N 2°25'12" E 2742.05'

1371.03'

1350.36'

S 2°56'25" E

1263.35'
S 84°12'39" E 1630.25'

G.L. 3

G.L. 2

G.L. 1

1371.02'

W 1/4 cor. Sec. 35
FD 4" x 4" wood post sq.
Set 1 1/4" I.P.

EAST - WEST QUARTER LINE
N 85°07'33" W 1779.87'

1366.73'

2733.45'

N 5°45'52" E

See DETAIL B

N 85°50'55" W 1939.26'

1366.73'

FD SBC
SW cor Sec 35

BUFFALO LAKE

SURVEY FOR:
COLDWELL BANKER REALTY
HAYWARD, WIS.

LOCATION:
THE NW 1/4 - NW 1/4, and G.L.'s 2, 3, 4,
Sec. 35, T. 43 N., R. 5 W.,
Town of NAMAKAGON,
County of BAYFIELD,
State of WISCONSIN

Lyle L. Elliott

LYLE L. ELLIOTT, RLS 1300
DATE: 11/4/91 (Revised)
I HEREBY CERTIFY THAT THIS SURVEY IS CORRECT TO THE BEST OF MY KNOWLEDGE AND BELIEF.

WISCONSIN
LYLE L. ELLIOTT
S-1300
SPOONER, WI
Land Surveyor

See DETAIL A for Building Location (Sheet 2 of 2)
6120 ft SHORELINE
185 ac more or less

ASSUMED NORTH

SCALE 1" = 200'
0 200 400 600

○ Set 3/4" x 24" rerod, 1.50 lbs/ft.

—·· — Approx edge of Swamp

SHEET 1 of 2

DETAIL A

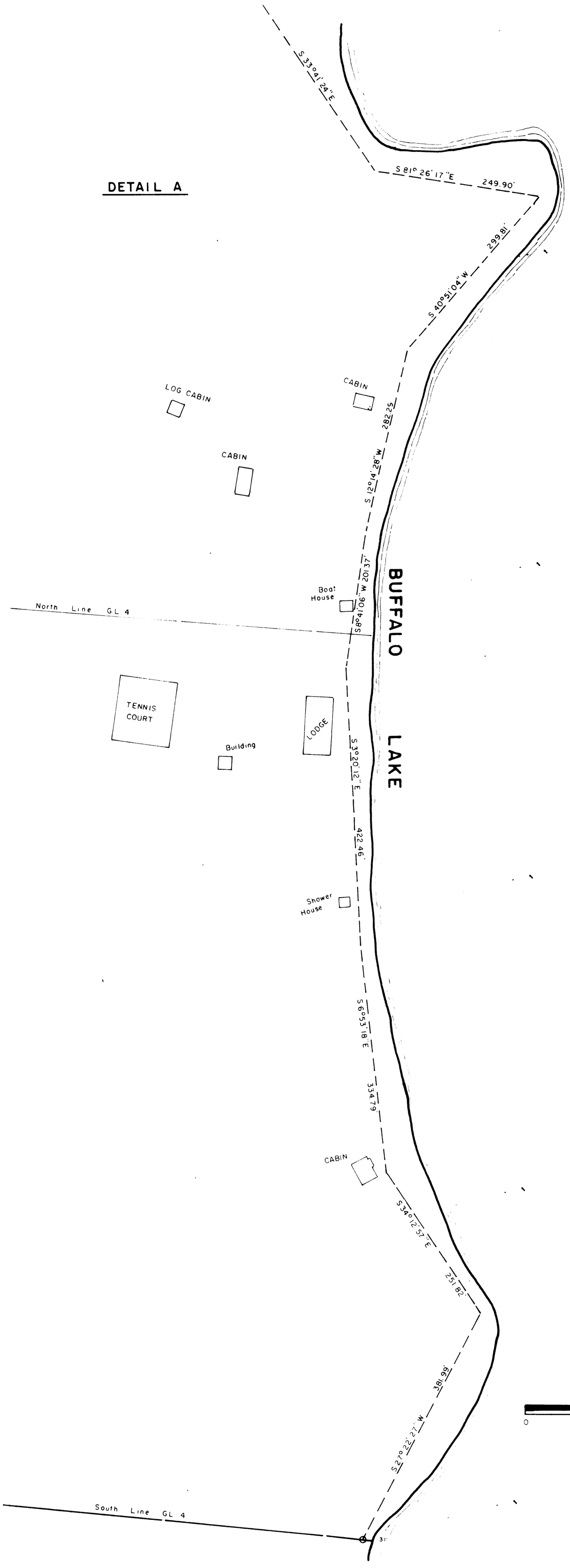

DETAIL B

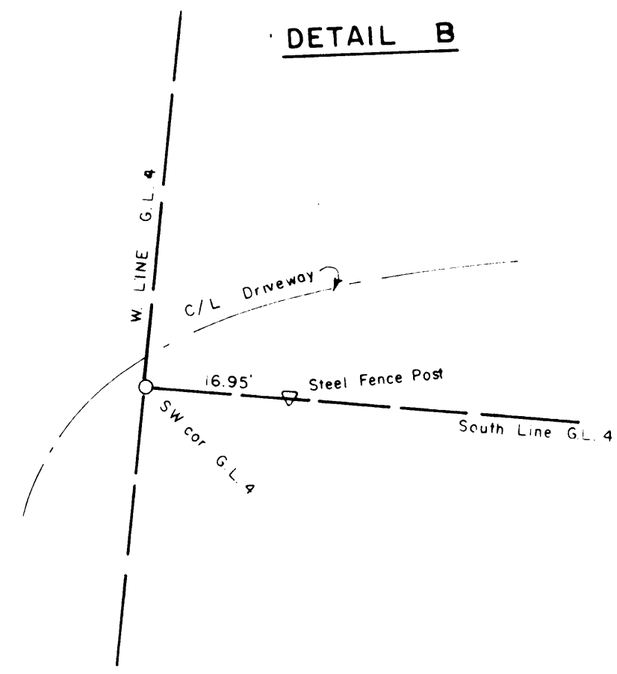

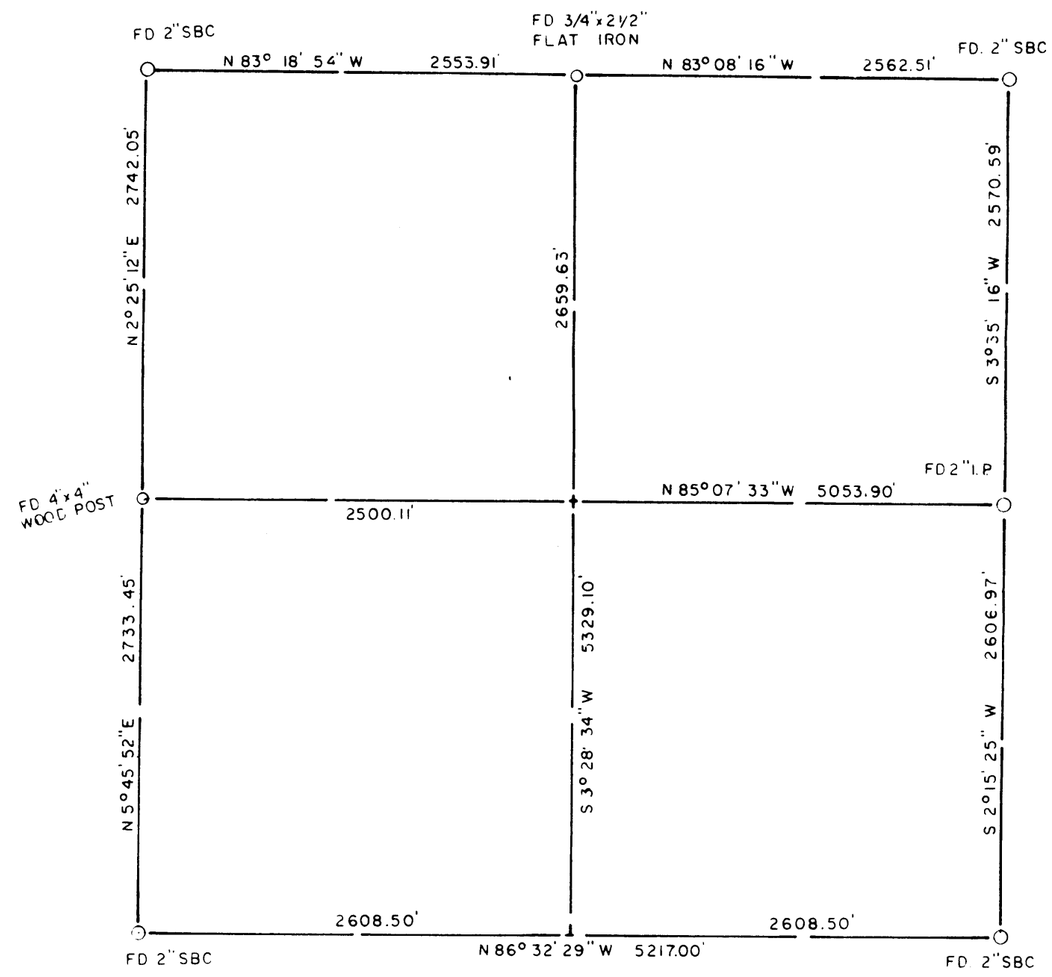

SECTION MAP

(NOT TO SCALE)

SECTION 35, T. 43 N., R. 5 W.