


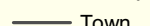


Railroad Corridor*

*NOTE: It is the intent of this map to depict the railroad corridor from the City of Washburn to the Bayfield-Sawyer County line. Embraced and established as a public highway by Bayfield County Board Resolution dated January 30th, 2007.

Former Chicago, St. Paul, Minneapolis, and Omaha Railroad Grade

Roads

-  Federal
-  State
-  County
-  Town

Other Symbols

-  Unincorporated Villages
-  Lakes
-  Rivers

