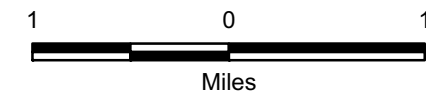
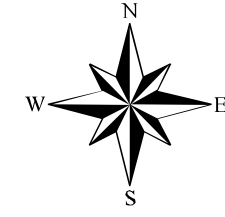


Town of Barnes Zoning Districts



T46N
T45N

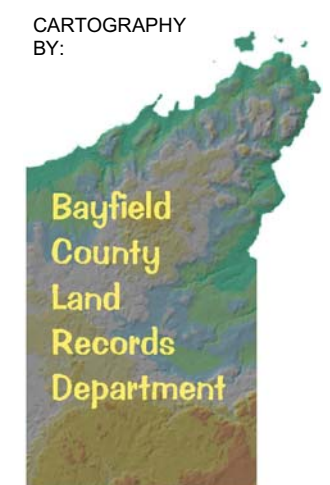
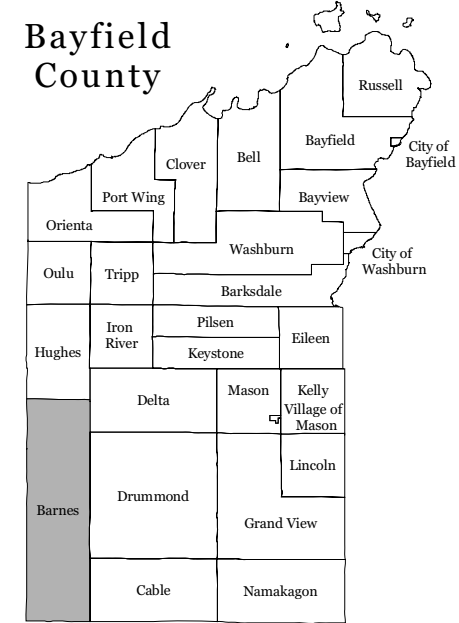
T45N
T44N

T44N
T43N

- County Zoning Districts**
- (R1) - Residential - 1
 - (R2) - Residential - 2
 - (R3) - Residential - 3
 - (R4) - Residential - 4
 - (C) - Commercial
 - (I) - Industrial
 - (F1) - Forestry - 1
 - (F2) - Forestry - 2
 - (A1) - Agricultural - 1
 - (A2) - Agricultural - 2
 - (W) - Conservancy
 - (R-RB) - Residential - Recreational Business

- Roads**
- Federal Highway
 - State Highway
 - County Road
 - Town Road
 - Private Road

- Other Symbols**
- MCD Boundary
 - Section Lines
 - Parcels
 - 16000 Address Grid
 - Streams
 - Lakes



The Zoning Districts portrayed on this map were derived from the Official Bayfield County Zoning District Map maintained by the Zoning Department. Bayfield County makes no warranty with respect to accuracy or completeness of this map and assumes no liability for its use or misuse. This map was last updated on February 26, 2007.

