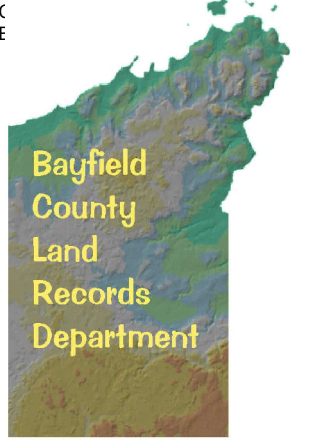
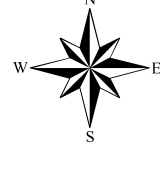


Town of Bayfield Zoning Districts

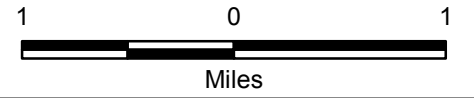


County Zoning Districts	
■ (R1) - Residential - 1	■ (F1) - Forestry - 1
■ (R2) - Residential - 2	■ (F2) - Forestry - 2
■ (R3) - Residential - 3	■ (A1) - Agricultural - 1
■ (R4) - Residential - 4	■ (A2) - Agricultural - 2
■ (C) - Commercial	■ (W) - Conservancy
■ (I) - Industrial	■ (R-RB) - Residential - Recreational Business

Roads
— Federal Highway
— State Highway
— County Road
— Town Road
--- Private Road

Other Symbols
 MCD Boundary
 Section Lines
 Parcels
— 16000 Address Grid
~ Streams
■ Lakes

The Zoning Districts portrayed on this map were derived from the Official Bayfield County Zoning District Map maintained by the Zoning Department. Bayfield County makes no warranty with respect to accuracy or completeness of this map and assumes no liability for its use or misuse. This map was last updated on February 2, 2011.



NOTE: All islands are zoned F1 - Forestry 1

