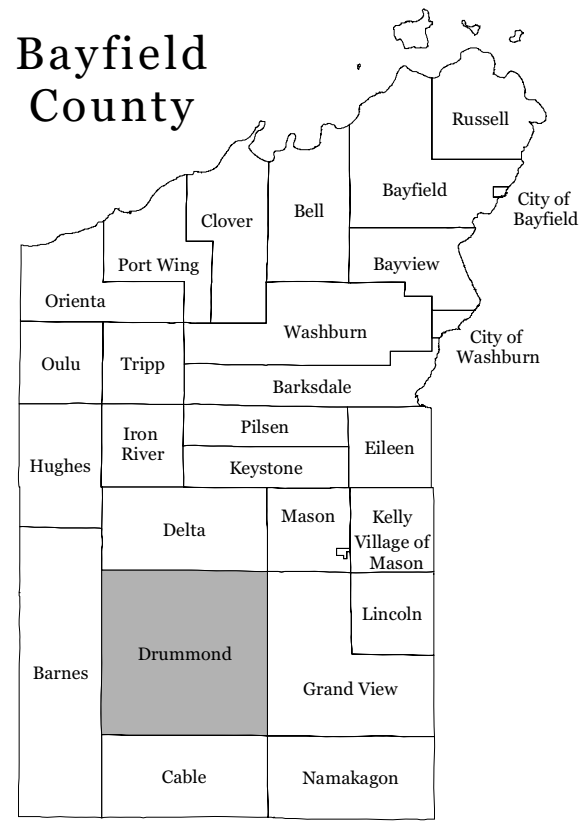

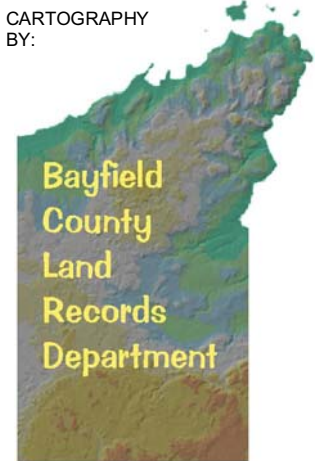


Bayfield County



Town of Drummond Zoning Districts



County Zoning Districts		Roads	Other Symbols
 (R1) - Residential - 1	 (F1) - Forestry - 1	 Federal Highway	 MCD Boundary
 (R2) - Residential - 2	 (F2) - Forestry - 2	 State Highway	 Section Lines
 (R3) - Residential - 3	 (A1) - Agricultural - 1	 County Road	 Parcels
 (R4) - Residential - 4	 (A2) - Agricultural - 2	 Town Road	 16000 Address Grid
 (C) - Commercial	 (W) - Conservancy	 Private Road	 Streams
 (I) - Industrial	 (R-RB) - Residential - Recreational Business		 Lakes

The Zoning Districts portrayed on this map were derived from the Official Bayfield County Zoning District Map maintained by the Zoning Department. Bayfield County makes no warranty with respect to accuracy or completeness of this map and assumes no liability for its use or misuse. This map was last updated on May 5, 2008.

