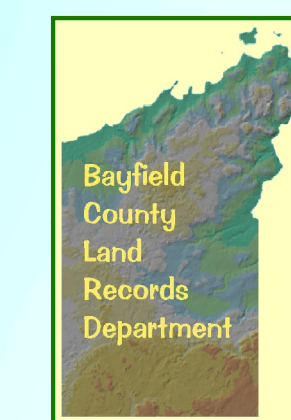
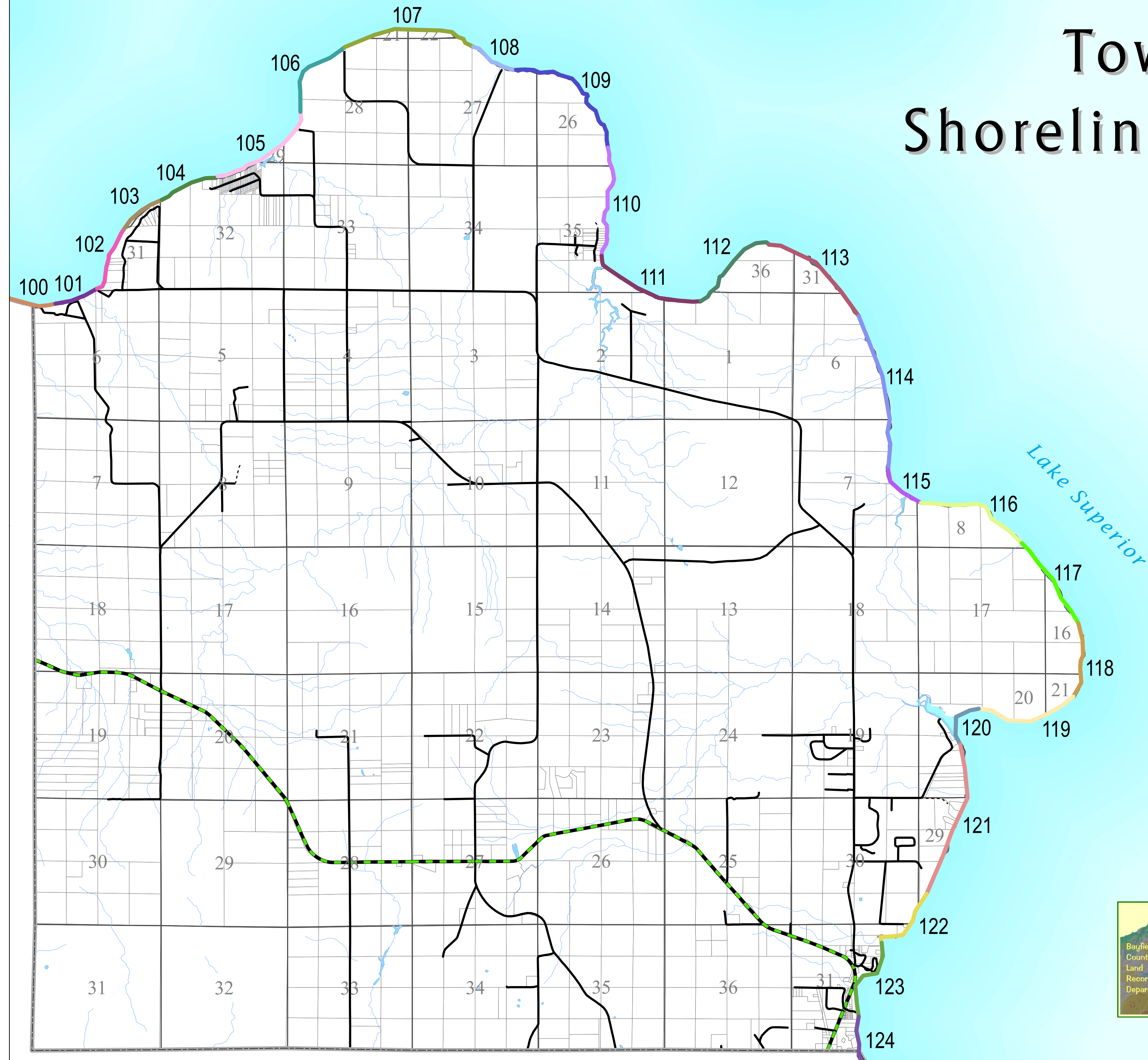

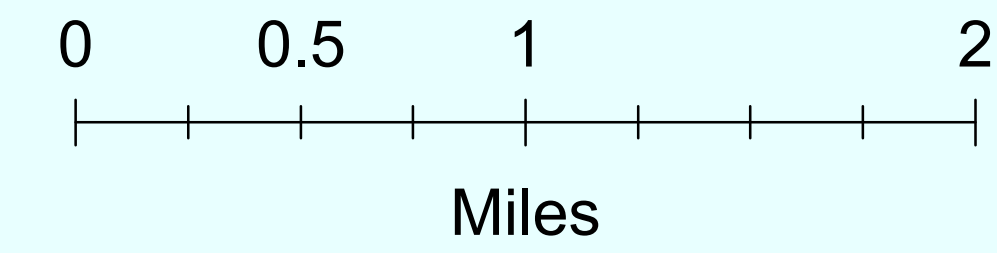


Town of Russell Shoreline Segment Parcels



This map was prepared by Bayfield County Land Records Department in June 2008 for Bayfield County Zoning Department. It is intended to illustrate the Lake Superior shoreline segments and adjoining parcels in the Town of Russell.

Legend	
	Shoreline Segment
	Approximate Parcel Lines
	Approximate Section Lines
	Lakes
	Rivers
Roads	
	State
	Town
	Private