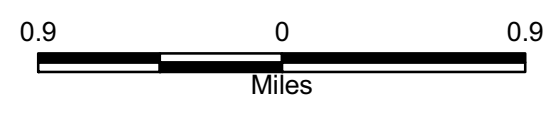



# Town of Clover Zoning Districts



### County Zoning Districts

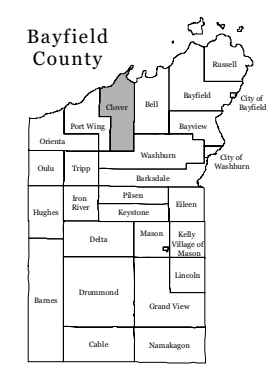
- (R1) - Residential - 1
- (R2) - Residential - 2
- (R3) - Residential - 3
- (R4) - Residential - 4
- (C) - Commercial
- (I) - Industrial
- (F1) - Forestry - 1
- (F2) - Forestry - 2
- (A1) - Agricultural - 1
- (A2) - Agricultural - 2
- (W) - Conservancy
- (R-RB) - Residential - Recreational Business

### Roads

- Federal Highway
- State Highway
- County Road
- Town Road
- - - Private Road

### Other Symbols

- MCD Boundary
- Section Lines
- Parcels
- 16000 Address Grid
- ~ Streams
- ~ Lakes



ZONING INFORMATION  
FURNISHED BY:



Bayfield County  
Zoning Department

CARTOGRAPHY  
BY:



Bayfield County  
Land  
Records  
Department



The Zoning Districts portrayed on this map were derived from the Official Bayfield County Zoning District Map maintained by the Zoning Department. Bayfield County makes no warranty with respect to accuracy or completeness of this map and assumes no liability for its use or misuse. This map was last updated on February 28, 2007.

