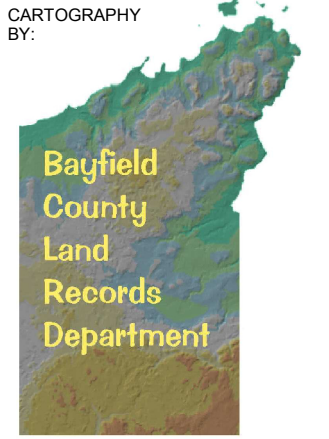




Town of Eileen Zoning Districts



County Zoning Districts	
(R1) - Residential - 1	(F1) - Forestry - 1
(R2) - Residential - 2	(F2) - Forestry - 2
(R3) - Residential - 3	(A1) - Agricultural - 1
(R4) - Residential - 4	(A2) - Agricultural - 2
(C) - Commercial	(W) - Conservancy
(I) - Industrial	(R-RB) - Residential - Recreational Business
(M) - Municipal	

Roads
Federal Highway
State Highway
County Road
Town Road
Private Road

Other Symbols
MCD Boundary
Section Lines
Parcels
16000 Address Grid
Streams
Lakes

The Zoning Districts portrayed on this map were derived from the Official Bayfield County Zoning District Map maintained by the Zoning Department. Bayfield County makes no warranty with respect to accuracy or completeness of this map and assumes no liability for its use or misuse. This map was last updated on November 18, 2011.

