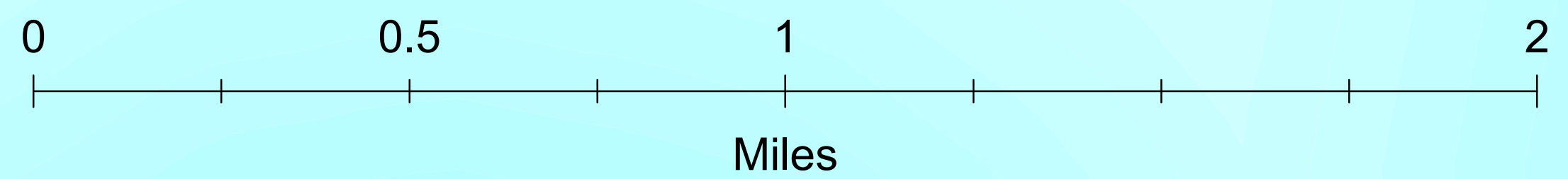

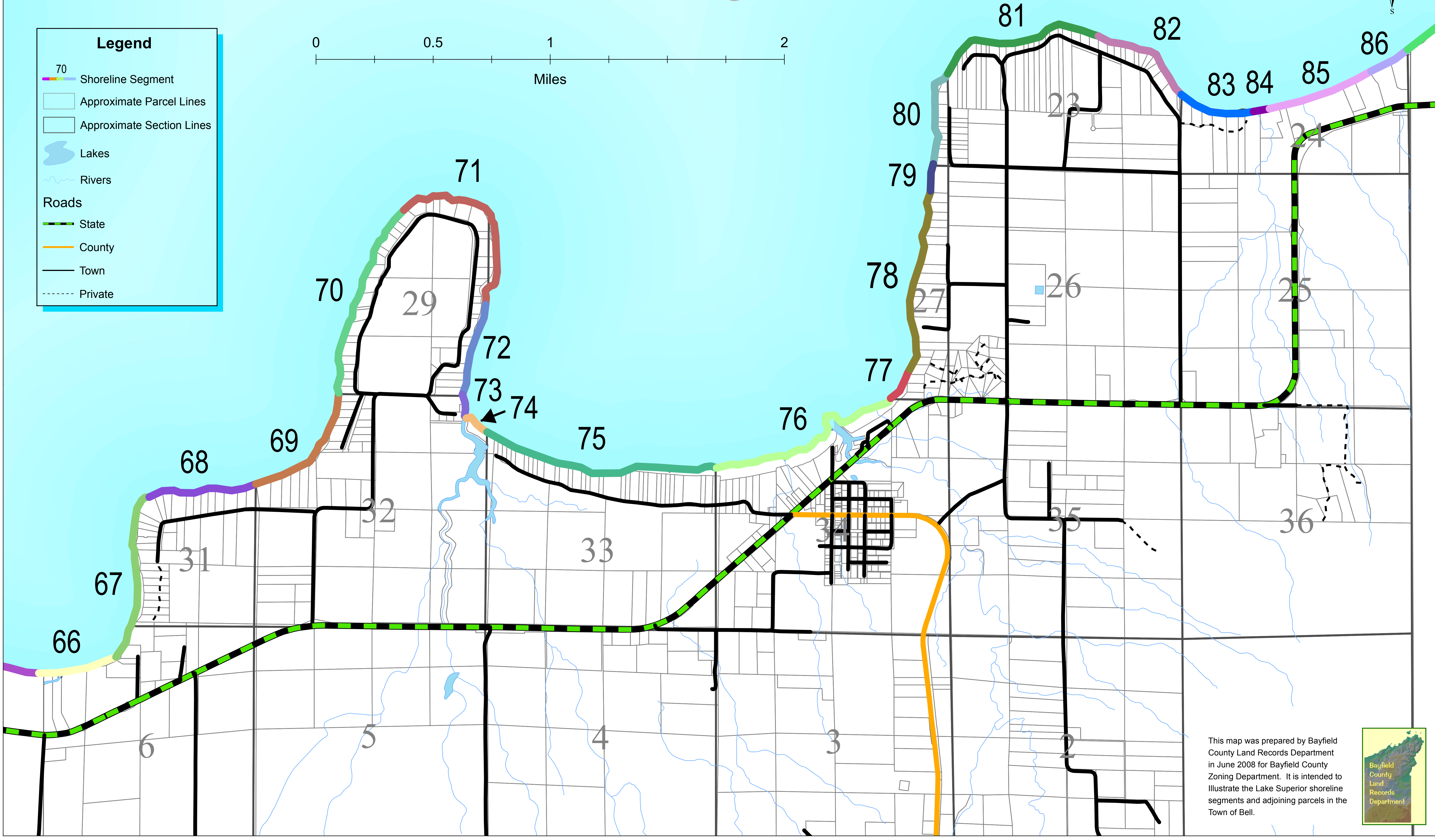


Town of Bell - Shoreline Segment Parcels



Legend

- 70 Shoreline Segment
- Approximate Parcel Lines
- Approximate Section Lines
- Lakes
- Rivers
- Roads
 - State
 - County
 - Town
 - Private



This map was prepared by Bayfield County Land Records Department in June 2008 for Bayfield County Zoning Department. It is intended to illustrate the Lake Superior shoreline segments and adjoining parcels in the Town of Bell.

