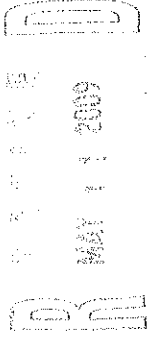


APPLICATION FOR SIGN

Bayfield County Zoning Department
P.O. Box 58
117 East Sixth Street
Washburn, WI 54891
Phone - (715) 373-6138



Office Use:
Application No. 09-0173
Date _____
Fee Paid \$50 5/11/09

INSTRUCTIONS: No permits will be issued until all fees are paid.
Checks are made payable to: Bayfield County Zoning Department.
DO NOT START CONSTRUCTION UNTIL ALL PERMITS HAVE BEEN ISSUED TO APPLICANT.
Changes in plans must be approved by the Zoning Department

Applicant Noethwards Paving Director self
Address PO Box 786 Authorized Agent Richard Frysthe
Ashland WI 54806 Agent's Telephone Same as left
Telephone (715) 682-4340 Written Authorization Attached: Yes () No (X)

Accurate Legal Description involved in this request: F-1
SE 1/4 of MS 114 of Section 30 Township 44 N. Range 7 W. Town of Drummond
less lot of CSM in V.G.P. 286 CSM # _____
Gov't Lot _____ Block _____ Subdivision _____
Volume 945 Page 793 of Deeds Parcel I.D. # 04-018-2-44-07-30-1 04-000-1000
ACREAGE 32.543

Additional Legal Description: _____ ATTACH Copy of Tax Statement

Sign: On-premise Off-premise Sign: New Replacement
Size of Sign: 4 Feet by 4 Feet Height of Sign: 9 Feet from grade to top of Sign

If this sign is off-premise, owner of property must complete the following:
I, _____, owner of the above described property, do hereby give
my authorization for _____ to erect and maintain a sign on my property.

Signed _____ Date _____
Property Owner
FAILURE TO OBTAIN A PERMIT OR STARTING CONSTRUCTION WITHOUT A PERMIT WILL RESULT IN PENALTIES
APPLICANT - PLEASE COMPLETE REVERSE SIDE

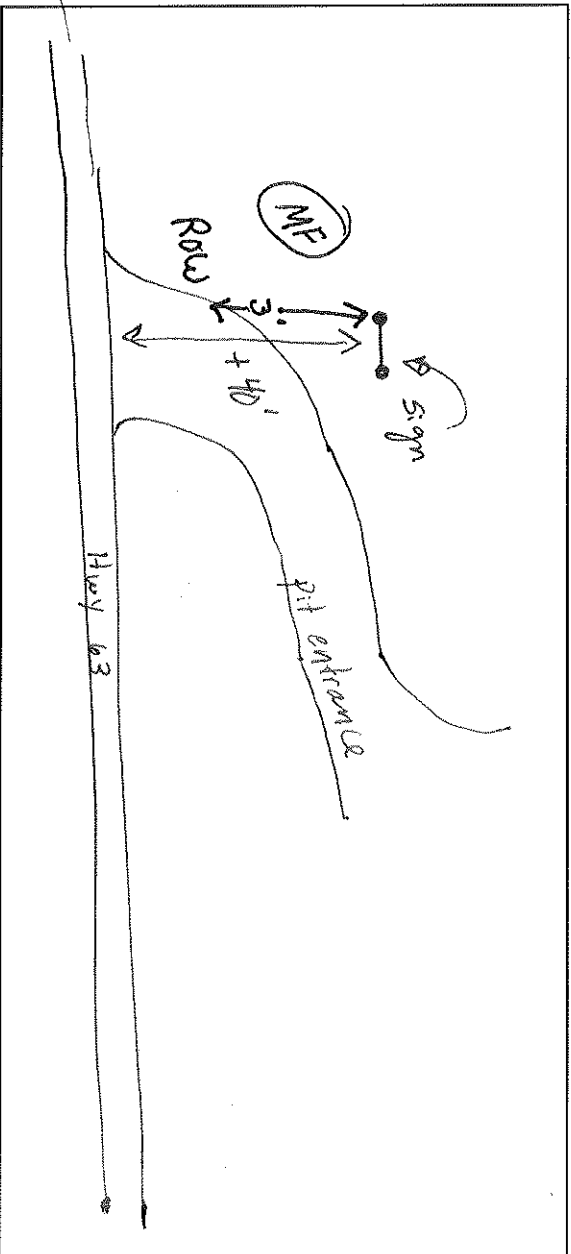
For Office Use Only

Permit Issued: _____
Date 6/2/09 Permit Number 09-0173 Permit Denied (Date) _____
Reason for Denial: _____
Inspection Record: Meets all attach. Date of Inspection 5-21-09
By M Fustak Inspector
Variance (B.O.A.) # _____
Condition _____
Signed Michael Gustak Date of Issuance 5-21-09
Inspector _____ Date of Approval _____
MAY 28 2009

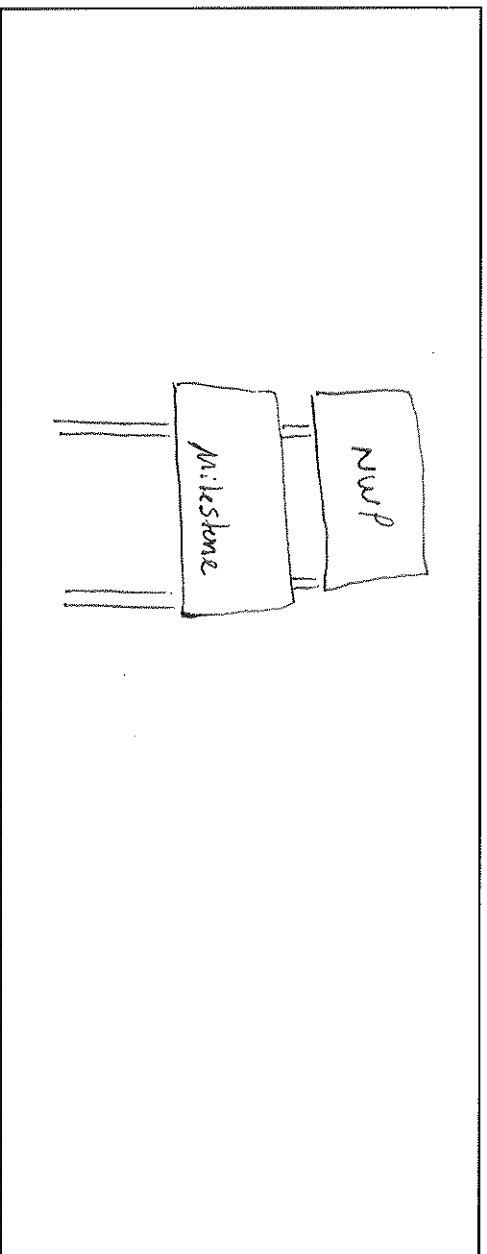
1. Name and use frontage road as a guideline, and indicate North (N) on plot plan
2. Show the sign location
3. Show dimensions in feet on the following:

IMPORTANT
Detailed Plot Plan is Necessary

- a. Sign from centerline of road(s).
- b. Sign from right-of-way line
- c. Sign from property lines
- d. Sign from lake, river, stream or pond
- e. Sign from other signs



Name Frontage Road (57H 63)
 NOTICE: The local town, village, city, state or federal agencies may also require permits.
 Sign Plan
 (Fill in Information Desired on Sign)



I (we) consent to county officials charged with administering county ordinances to have access to the above described property at any reasonable time for the purpose of inspection.

I, the undersigned, attest that the information contained herein is accurate and true.

Ridwan Dabrupte
 Applicant's/ Agent's Signature 5/11/09 Date
Over

Address to Mail Permit to